

A nighttime photograph of a cityscape. In the foreground, a multi-level highway interchange is visible with light trails from cars. To the left, a tall, modern glass skyscraper is brightly lit. In the background, other city buildings are visible, including one with a sign that reads "OMNI HOTEL". The sky is dark blue with some clouds. The overall scene conveys a sense of urban development and energy.

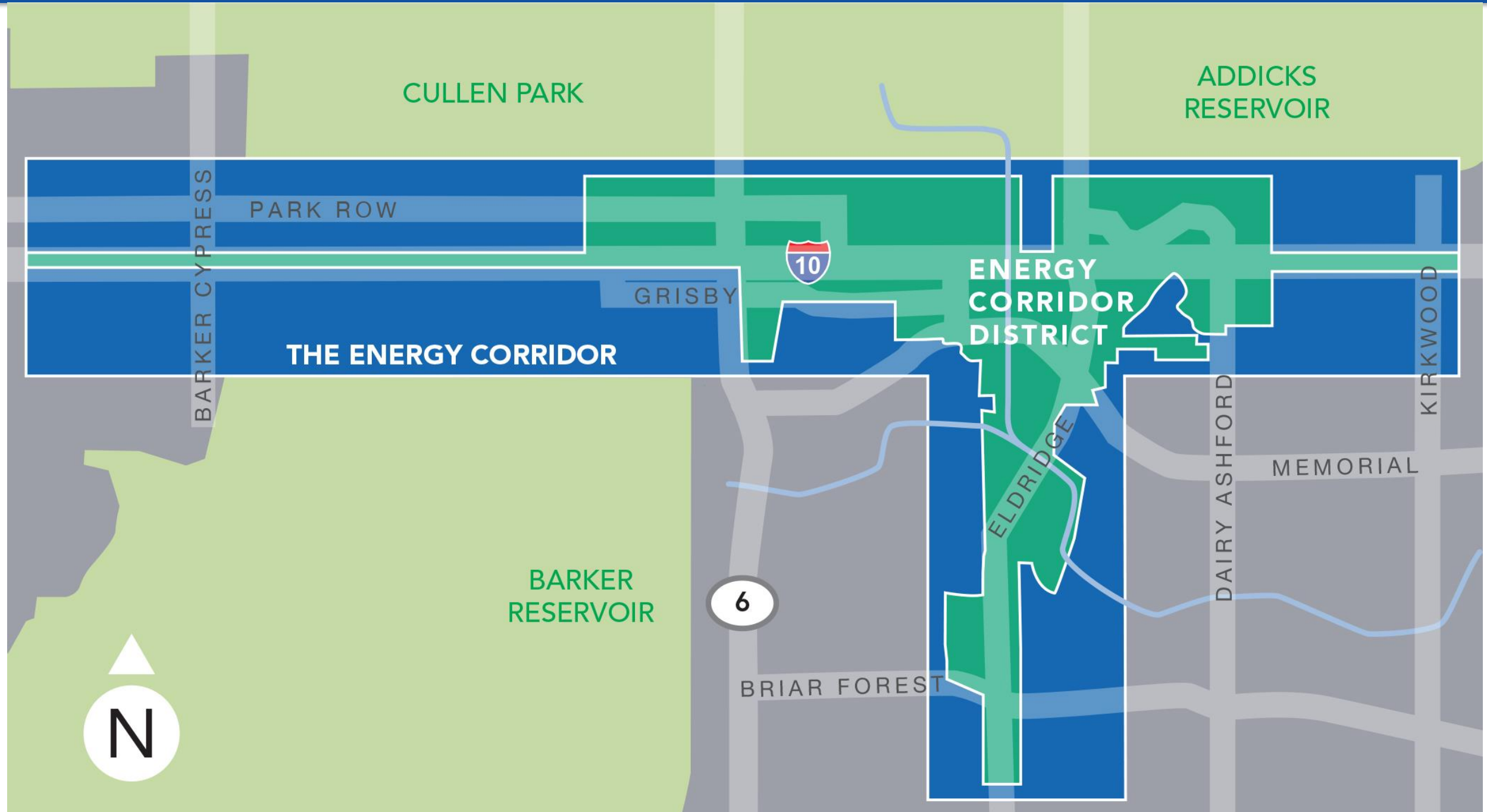
WHERE ENERGY MOVES

WORKING TO CREATE A PREMIER PLACE TO WORK, LIVE AND INVEST ... NOW AND FOR YEARS TO COME.



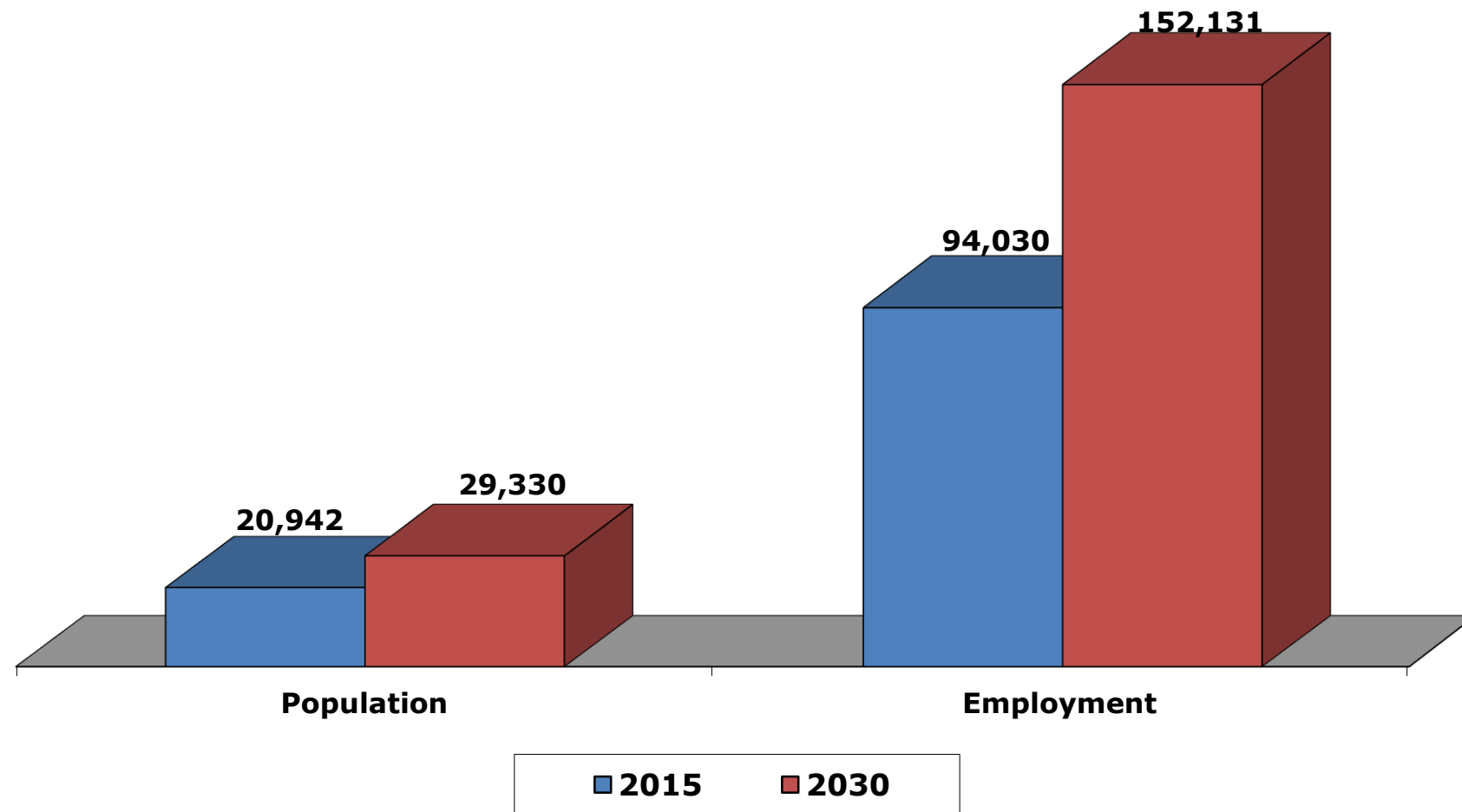
energycorridor

The Energy Corridor District

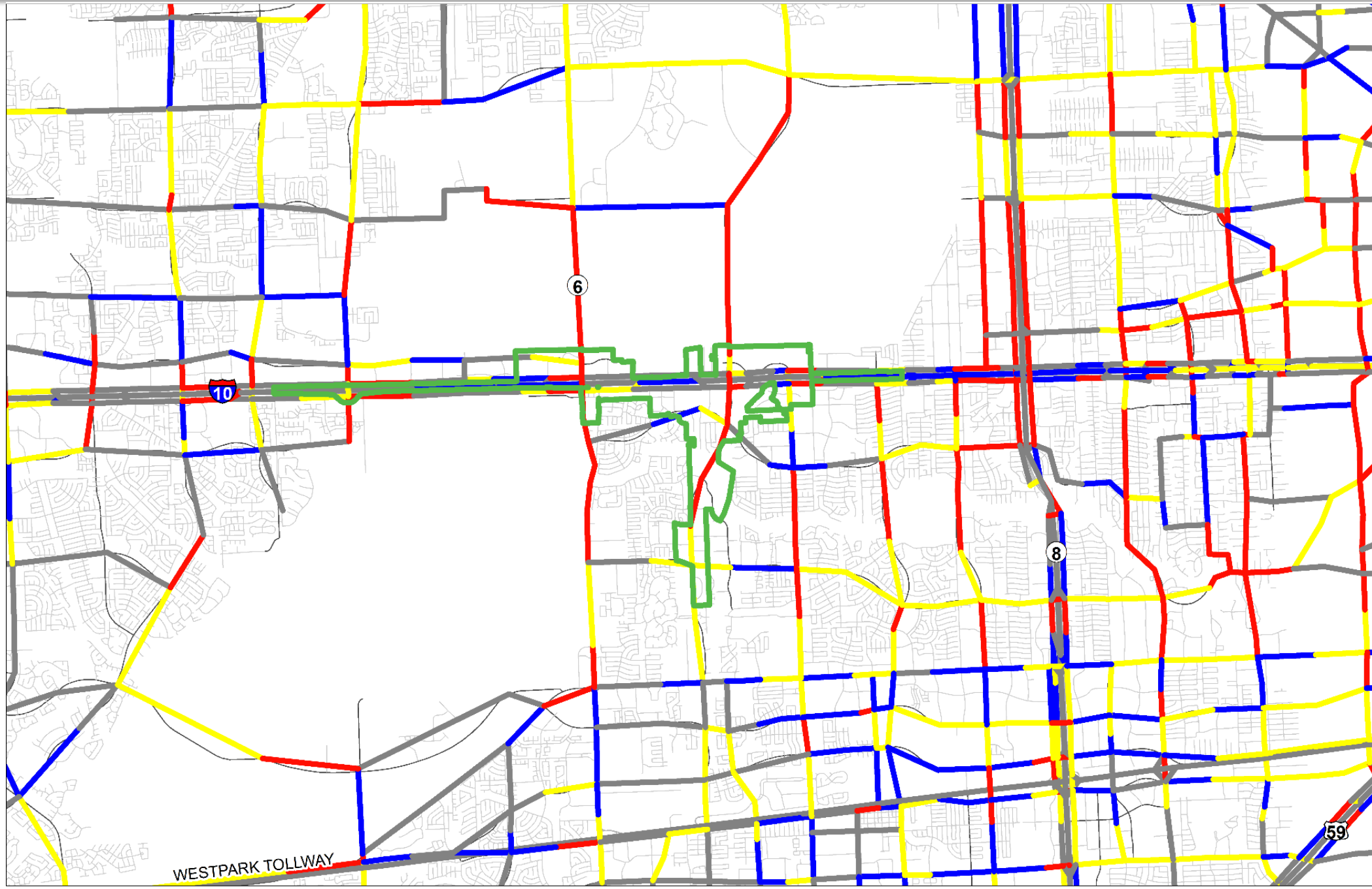


Energy Corridor People

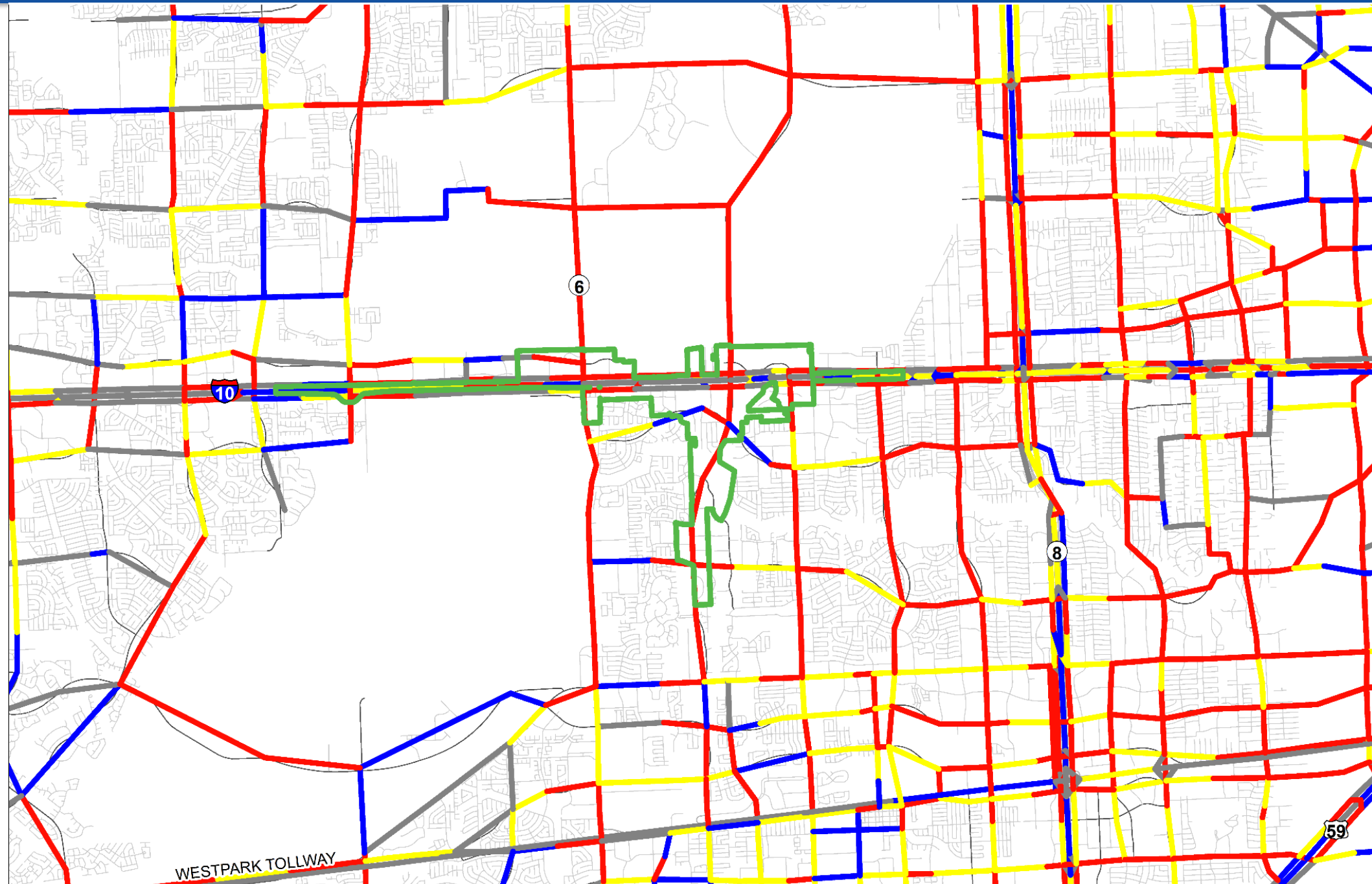
Population and Employment from Parcel Land Use Analysis



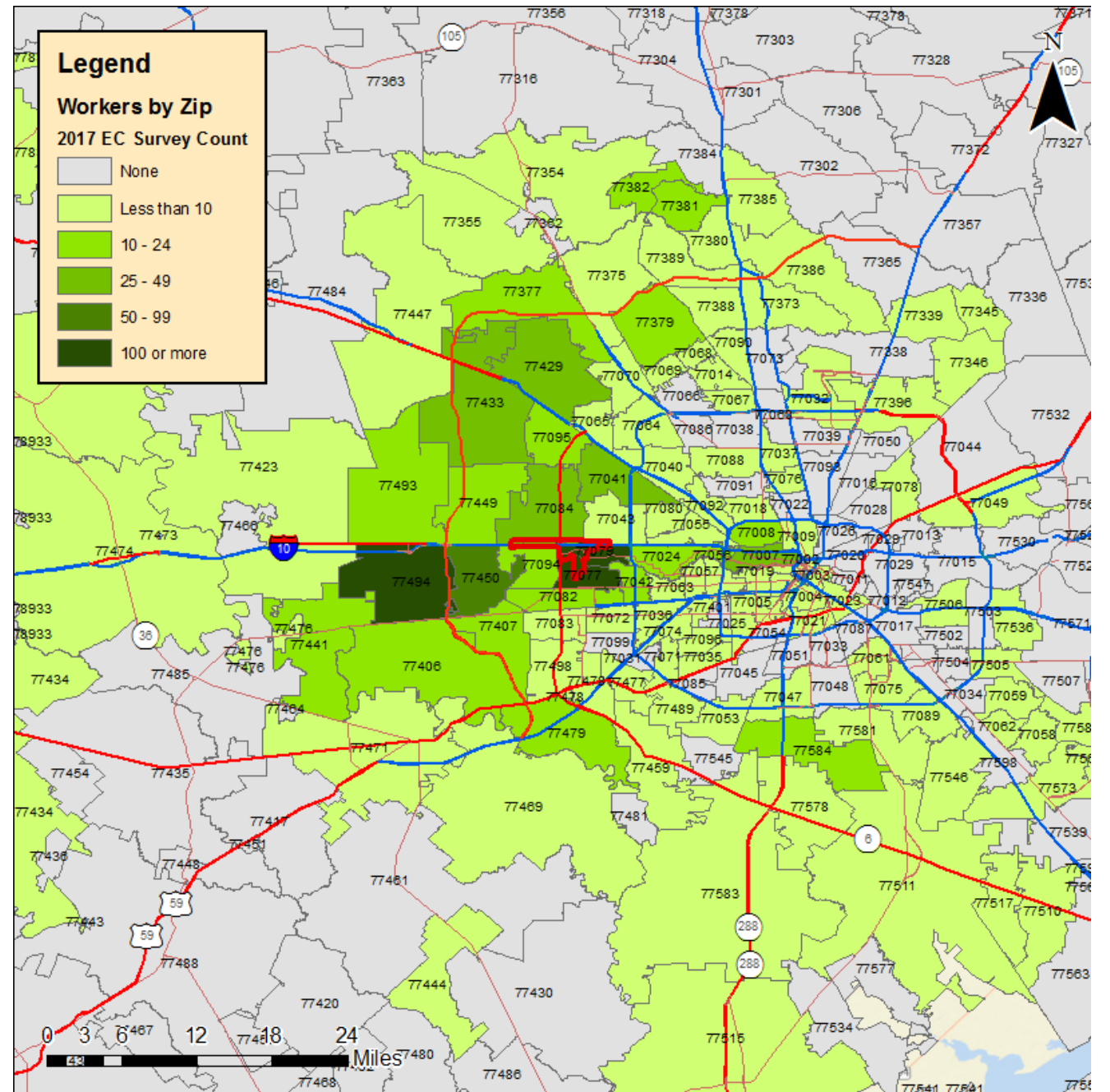
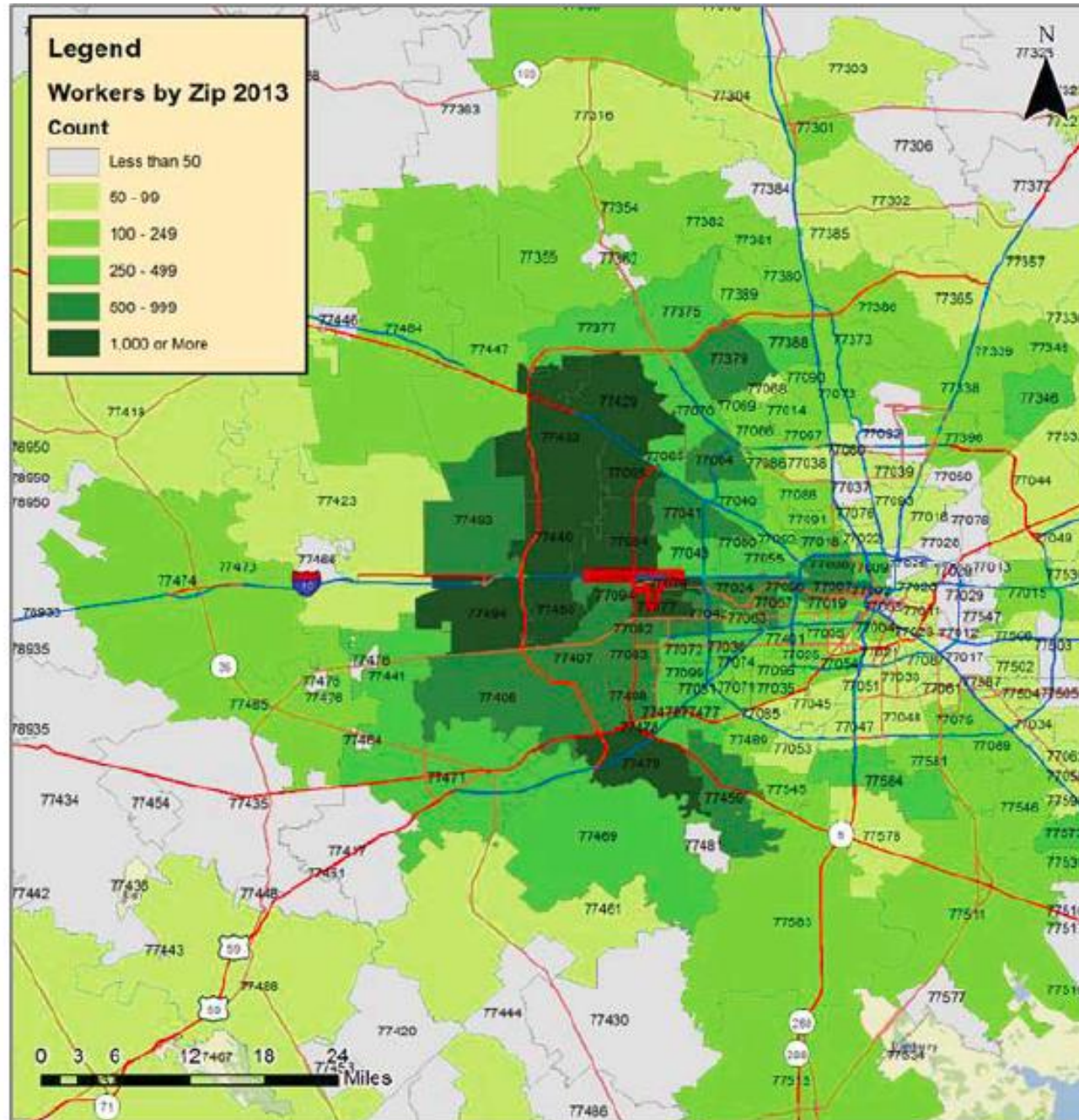
West Houston Mobility Plan - 2010



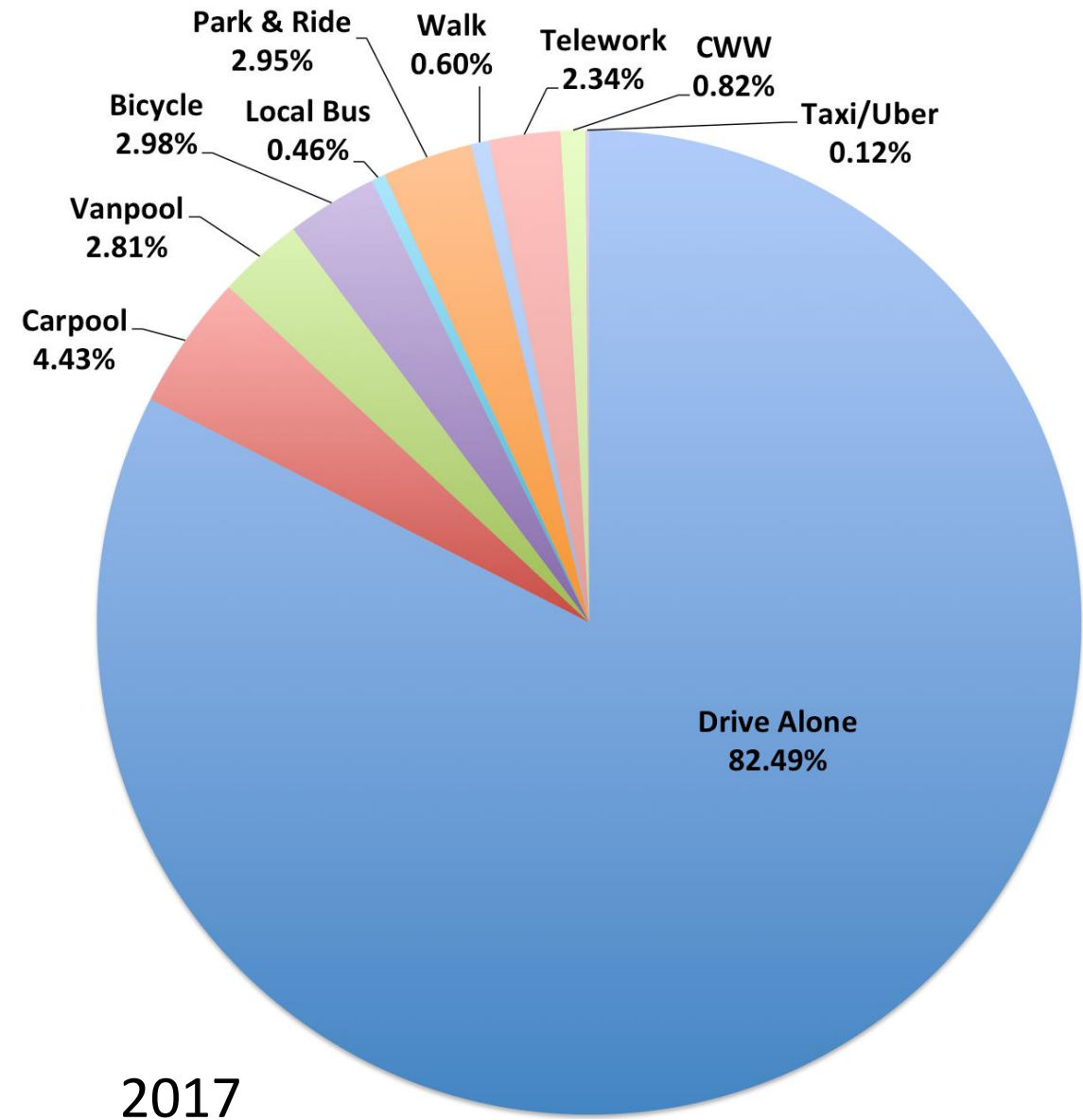
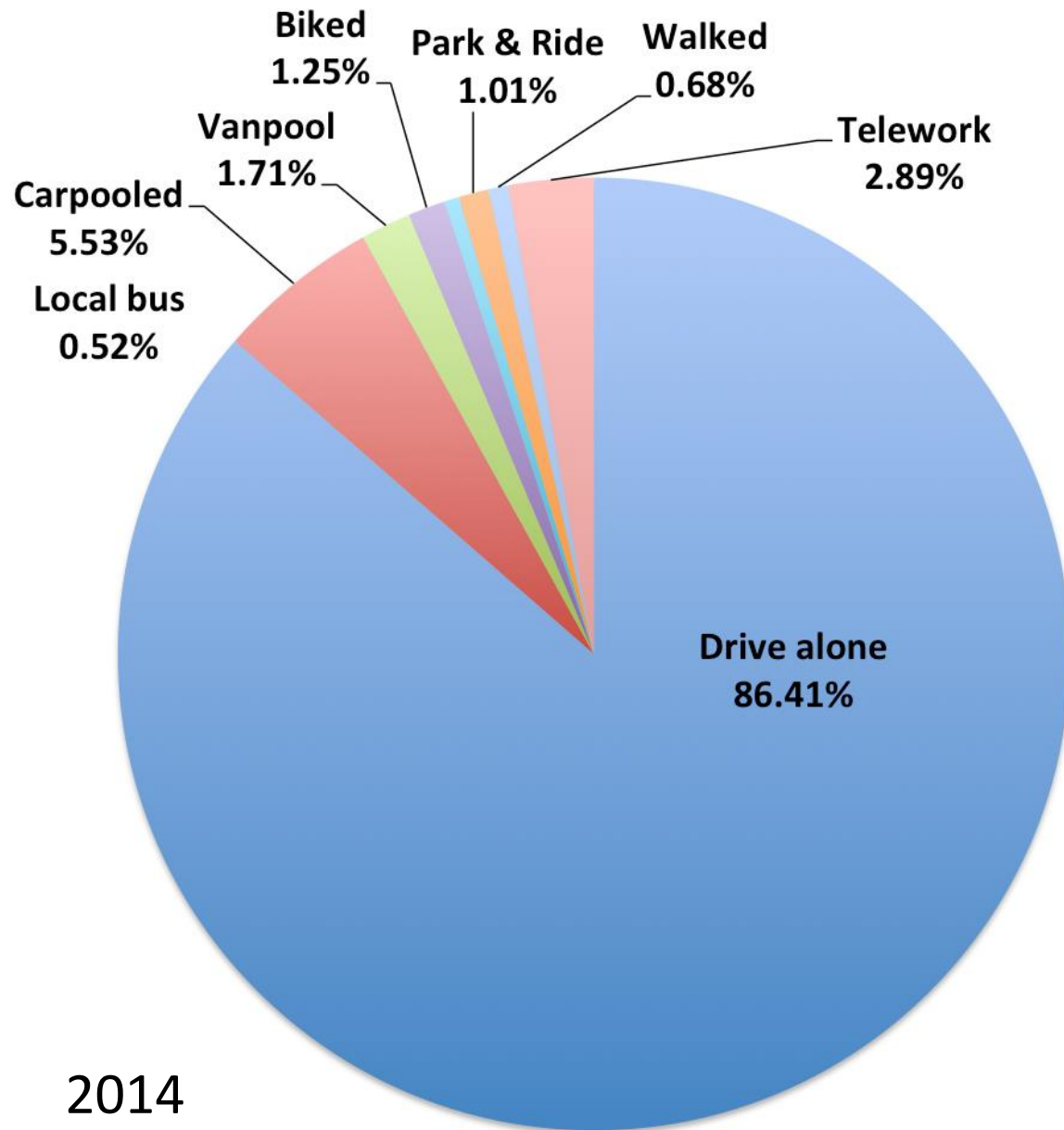
West Houston Mobility Plan - 2025



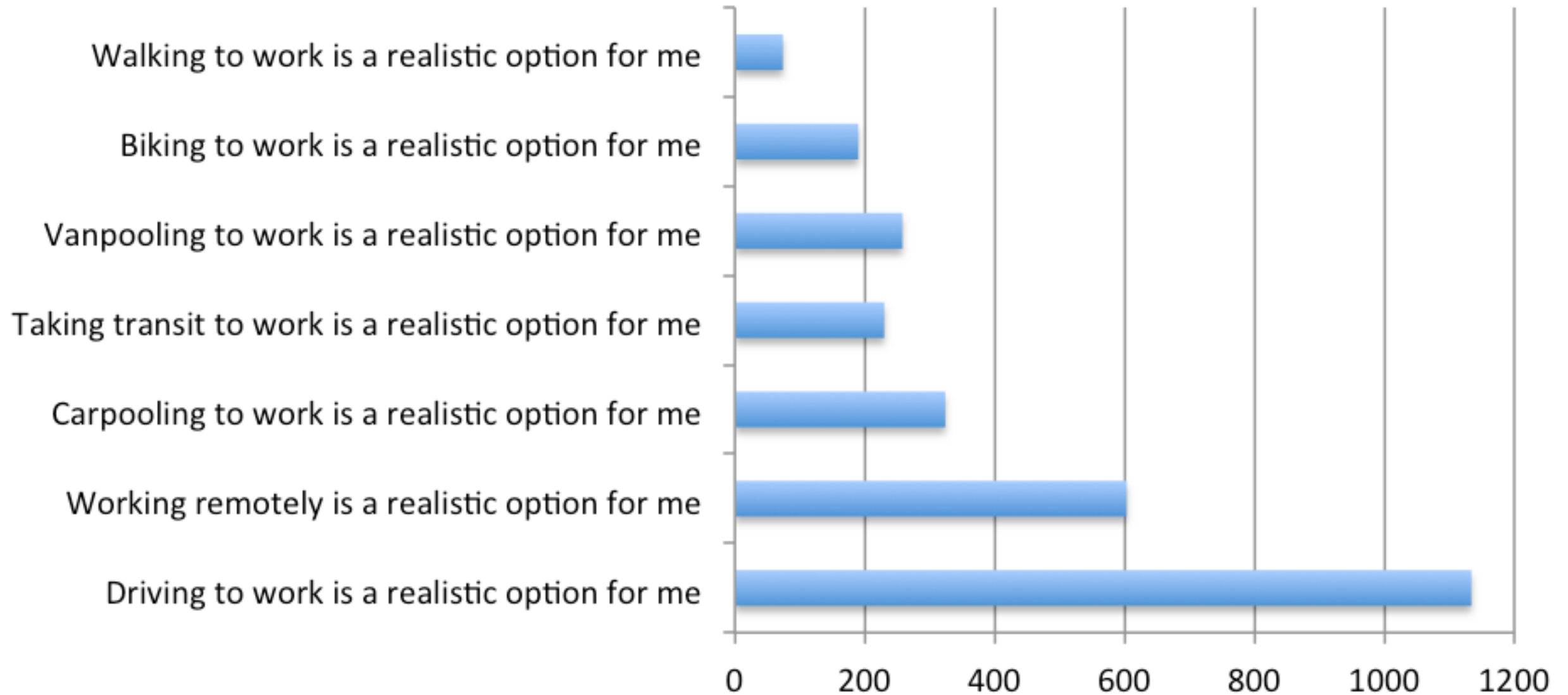
Energy Corridor Commuter Surveys



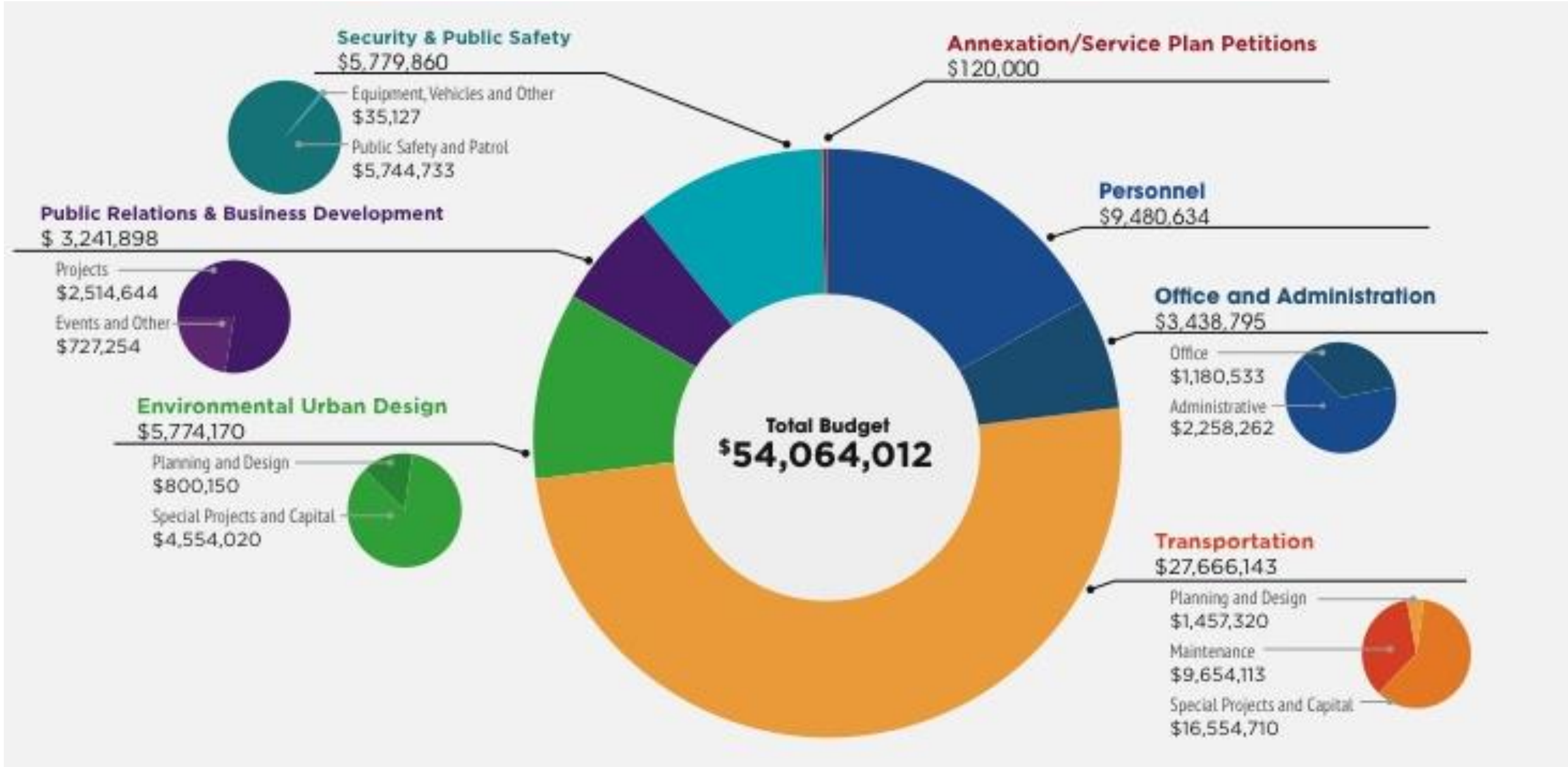
Energy Corridor Commuter Surveys



What is a realistic commuting option for you?



2015 – 2024 Energy Corridor Budget

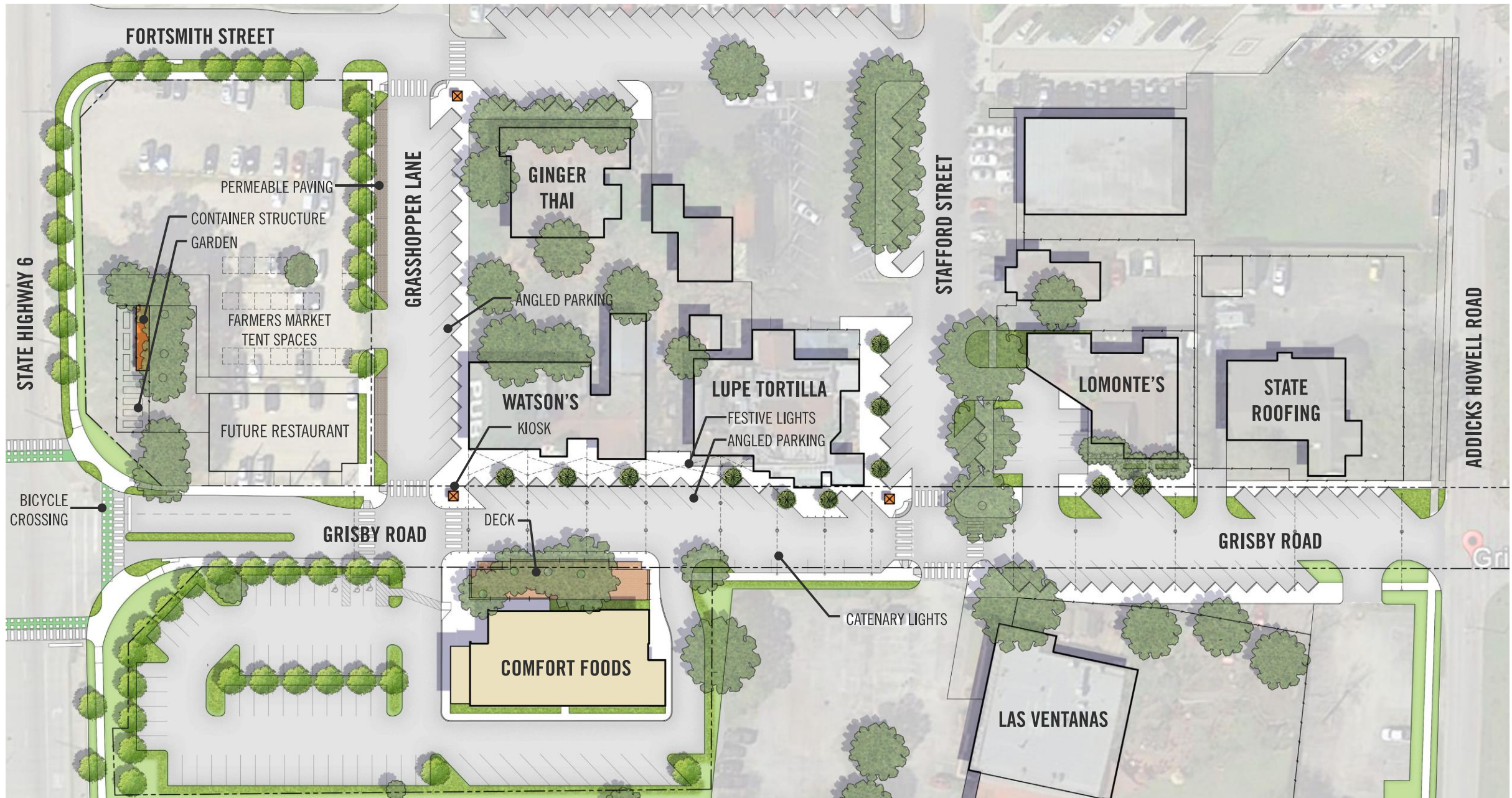


CURRENT PROJECTS



energycorridor

Grisby Square Streetscape and park Concept



Grisby Square Fortsmith Street Woonerf




Before

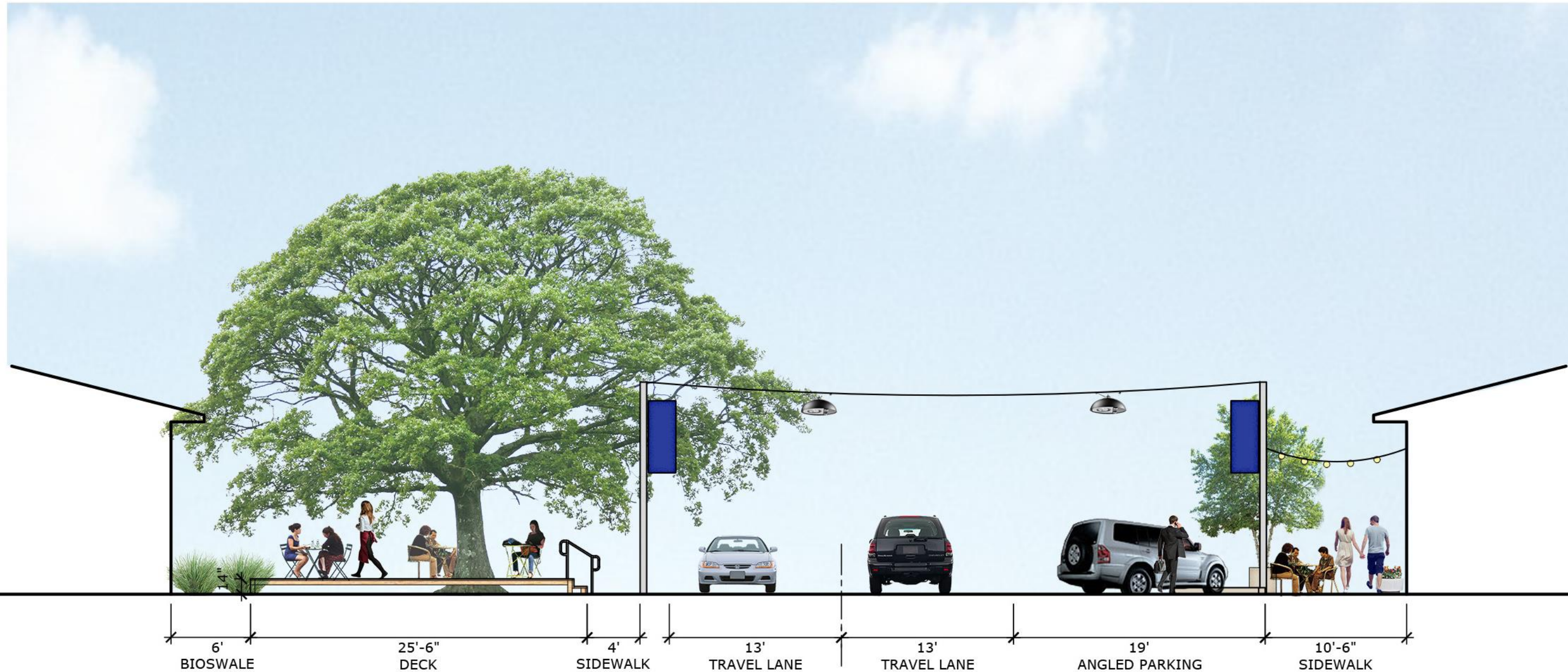


After

Grasshopper Lane Special Event Street



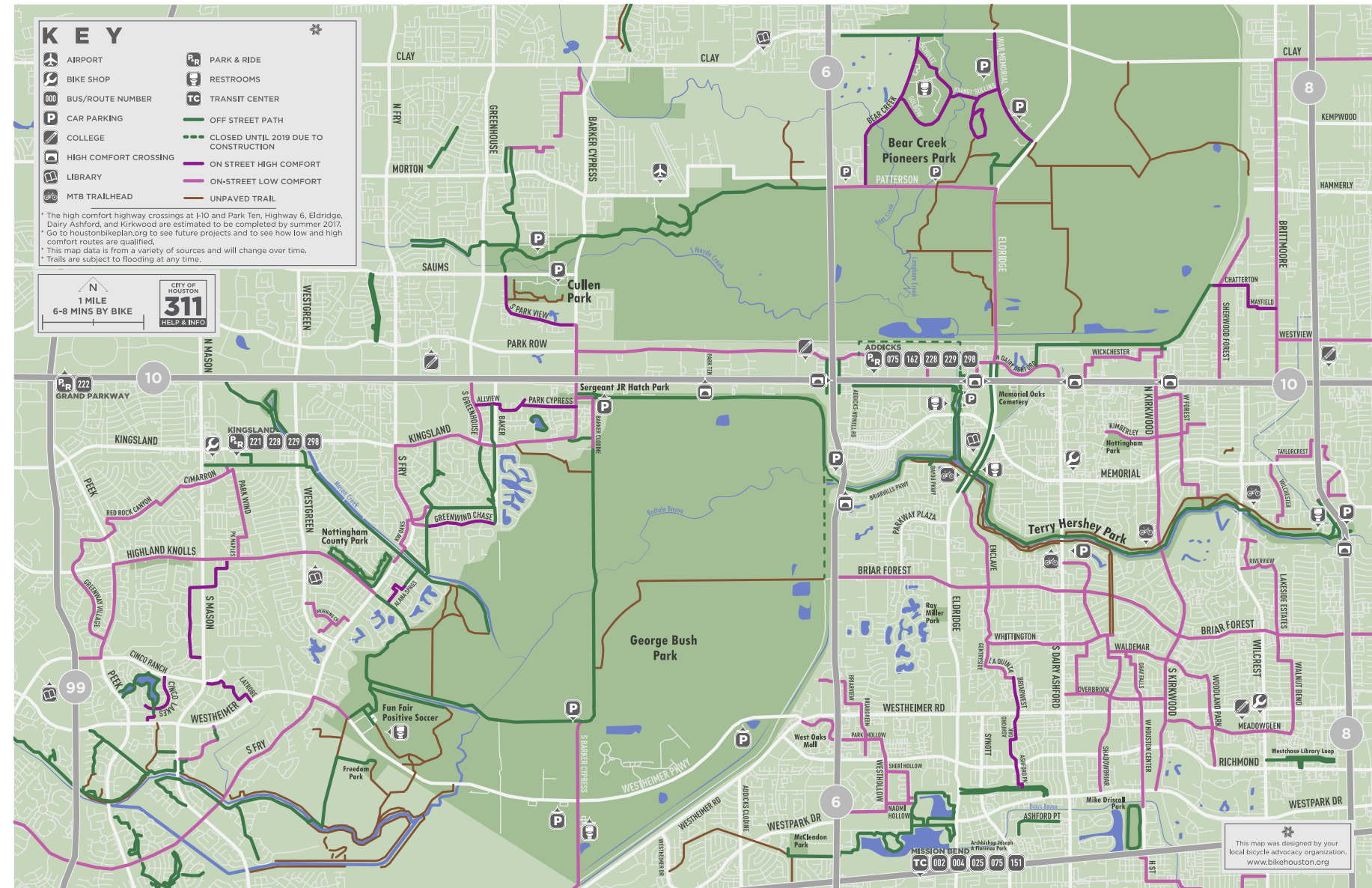
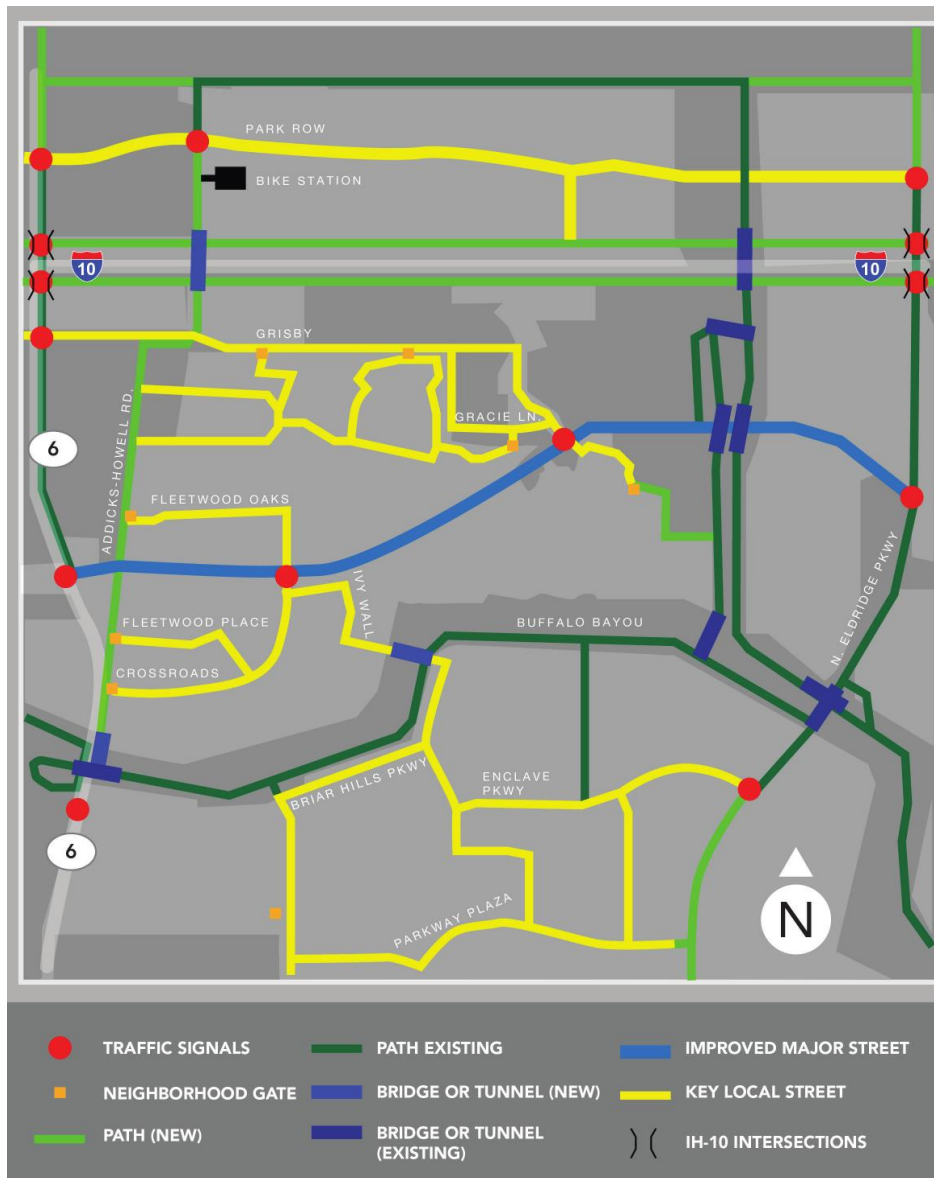
Grisby Square Parklet and Streetscape



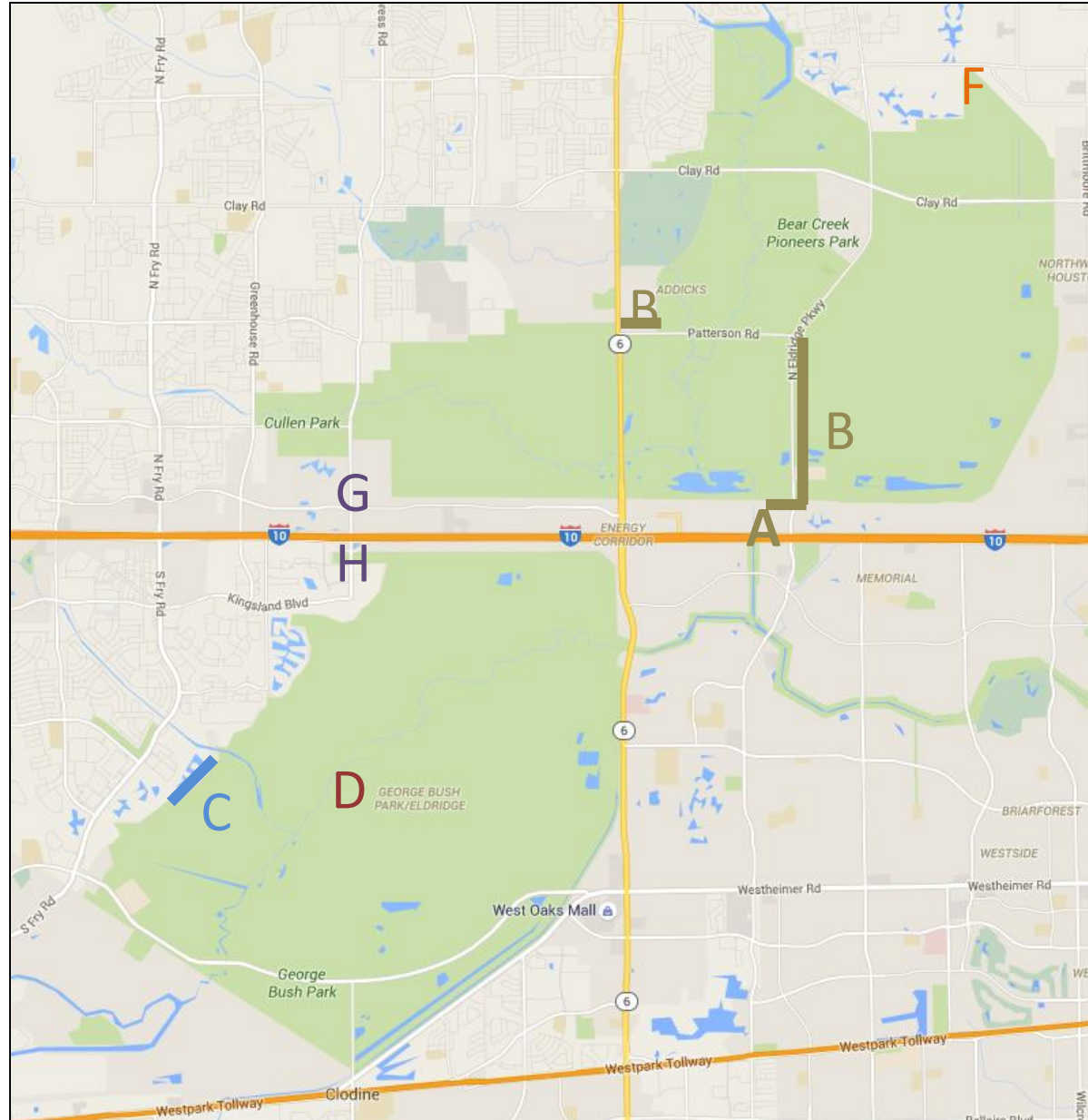
Grisby Square Parklet and Streetscape



ECD Core Trails and Bike Lane Development



ECD Commuting Trails Development




Mk	Project
A	Park Row Street
B	Patterson/Eldridge Trail
C	Mason Creek to Highland Knolls
D	B. Bayou Bridge on Barker Clodine Trail
E	Water Well in Bush Park
F	Addicks-Tanner Connector
G	Barker Cypress Sidewalk (North)
H	Barker Cypress Sidewalk (South)

ECD Bike Share - Dumb Racks and Smart Bikes



energycorridor

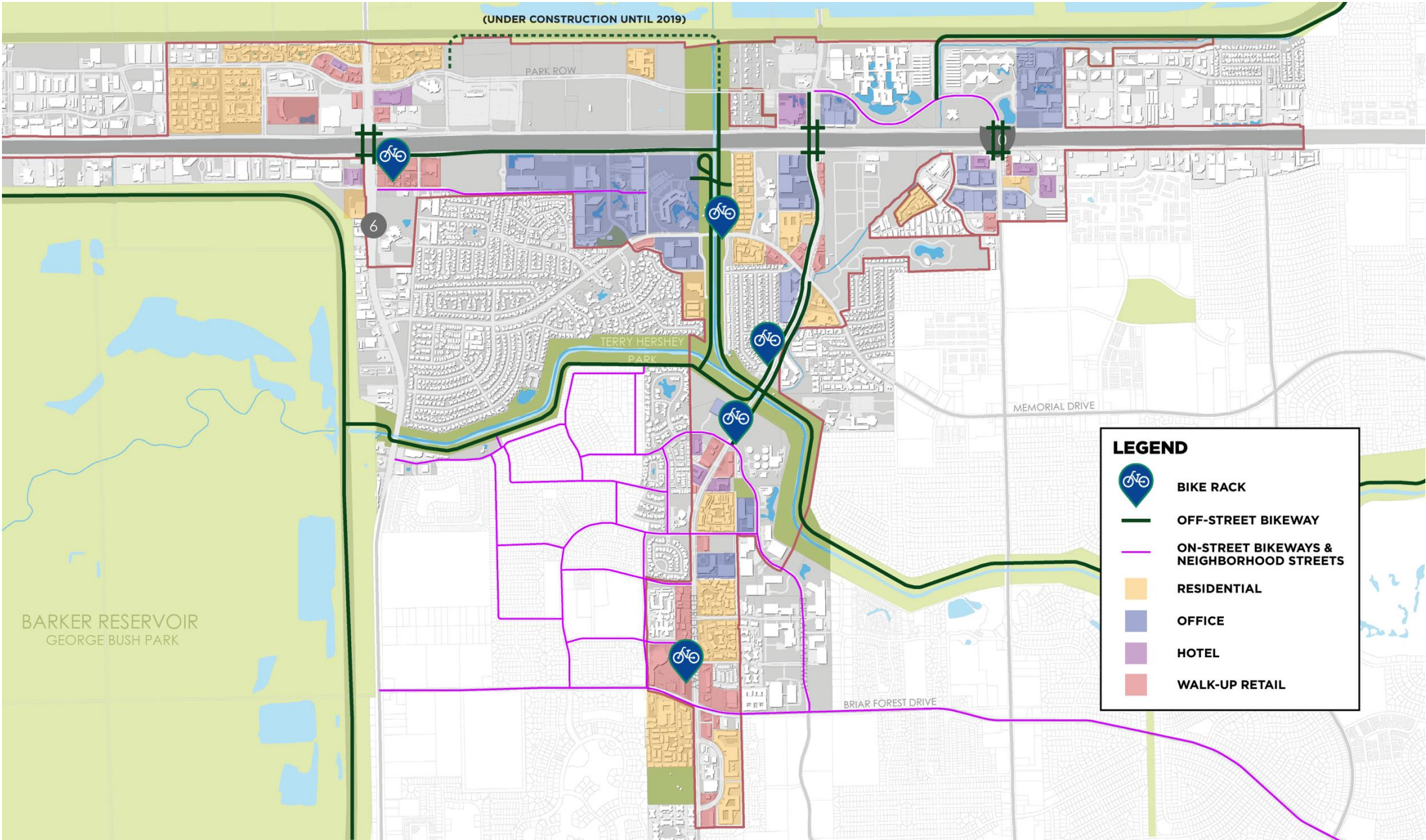
Choose Your Method of Access



- A system of 20 Bcycle Dash “smart” bikes
- System management, operations & maintenance
- Energy Corridor branding on bicycles
- Customized website
- Access to Bcycle network in 25+ other cities
- 24/7 customer service
- Comcast Spectra professional sponsorship & advertising procurement services
- Web-based enterprise software system
- Removes liability from The District
- Does not obligate the District to fund any shortfalls in revenue

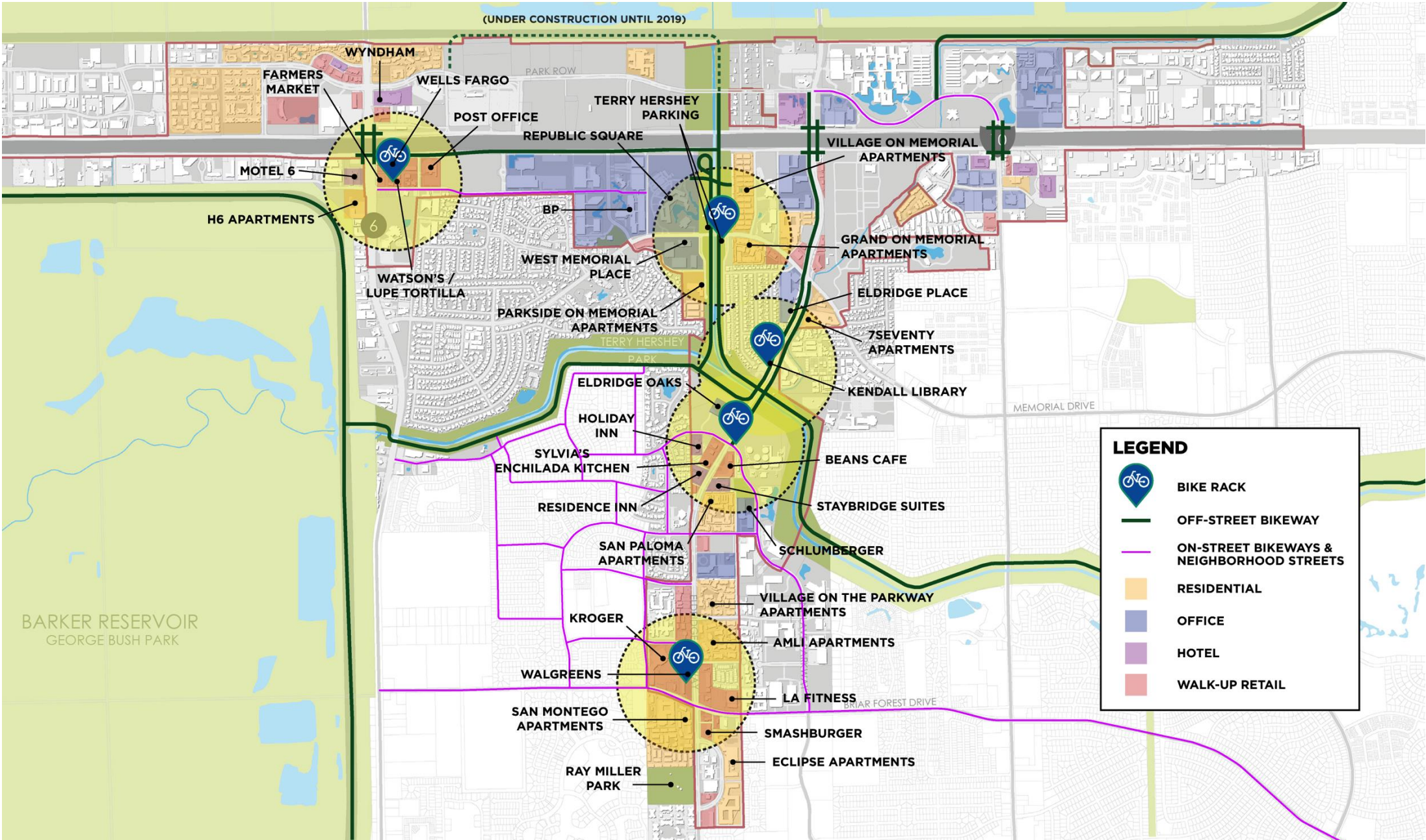
PROPOSED INITIAL NETWORK SYSTEM

5 stations



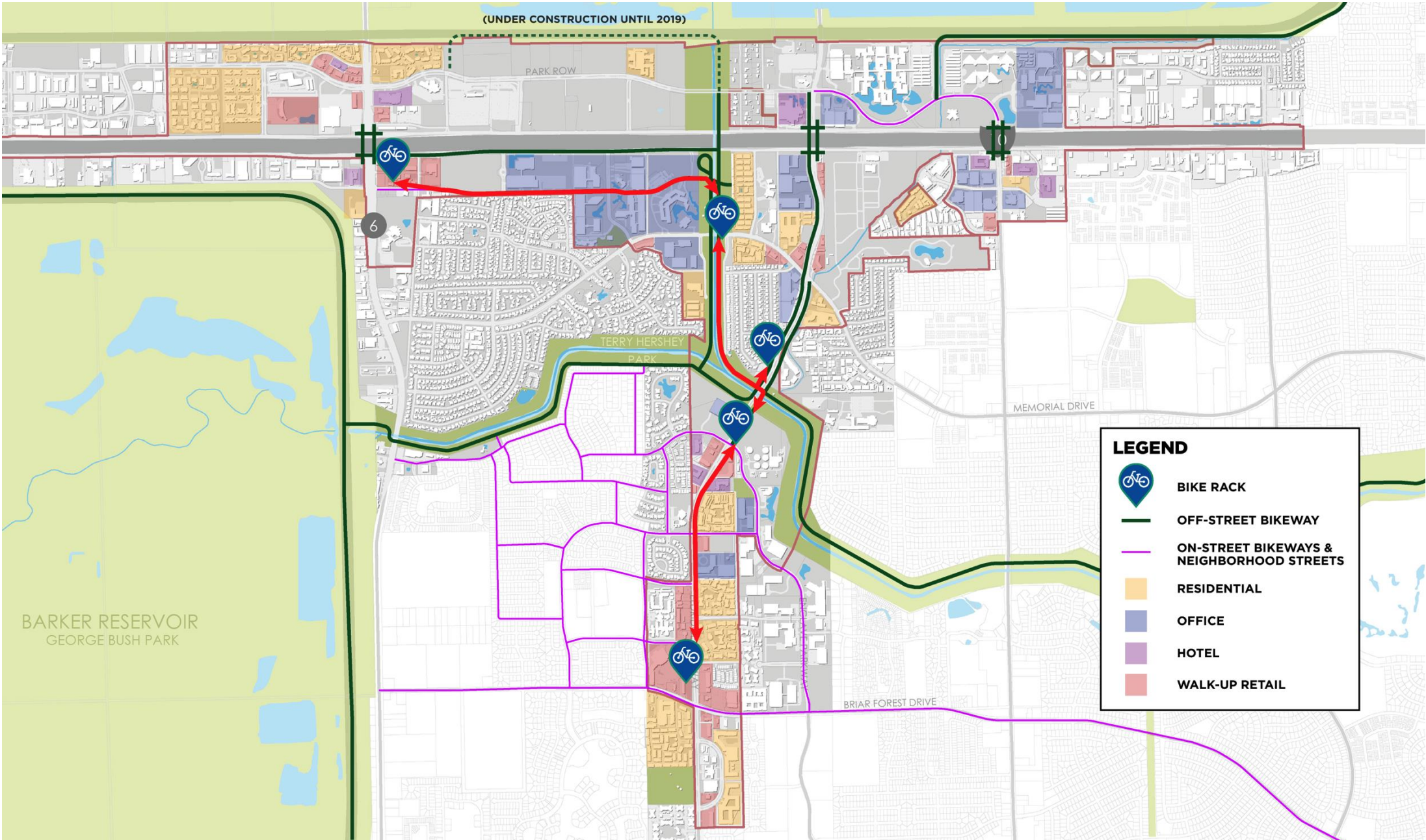
PROPOSED INITIAL NETWORK SYSTEM

Origins & Destinations within ¼ Mile

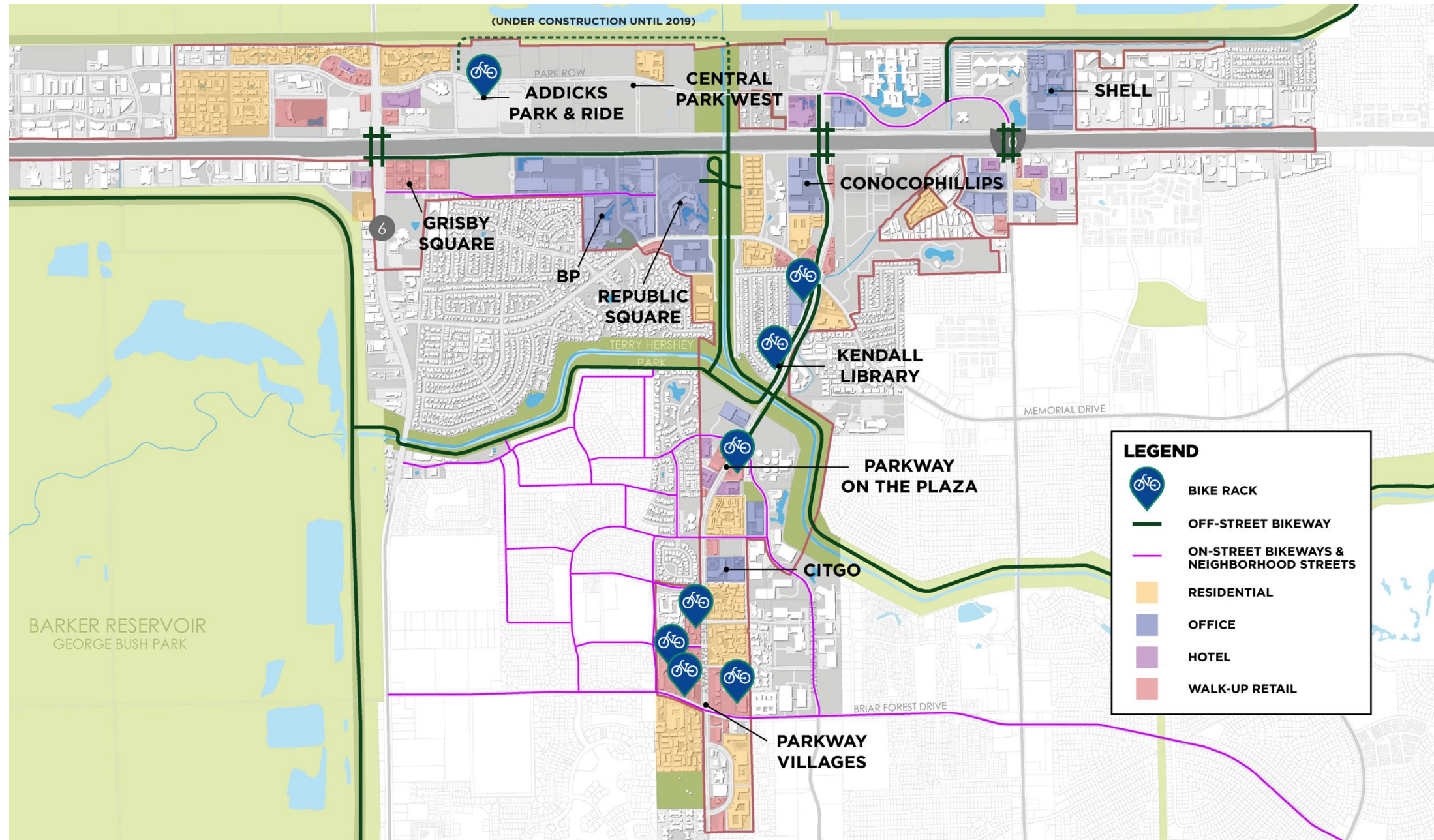


PROPOSED INITIAL NETWORK SYSTEM

Connectivity

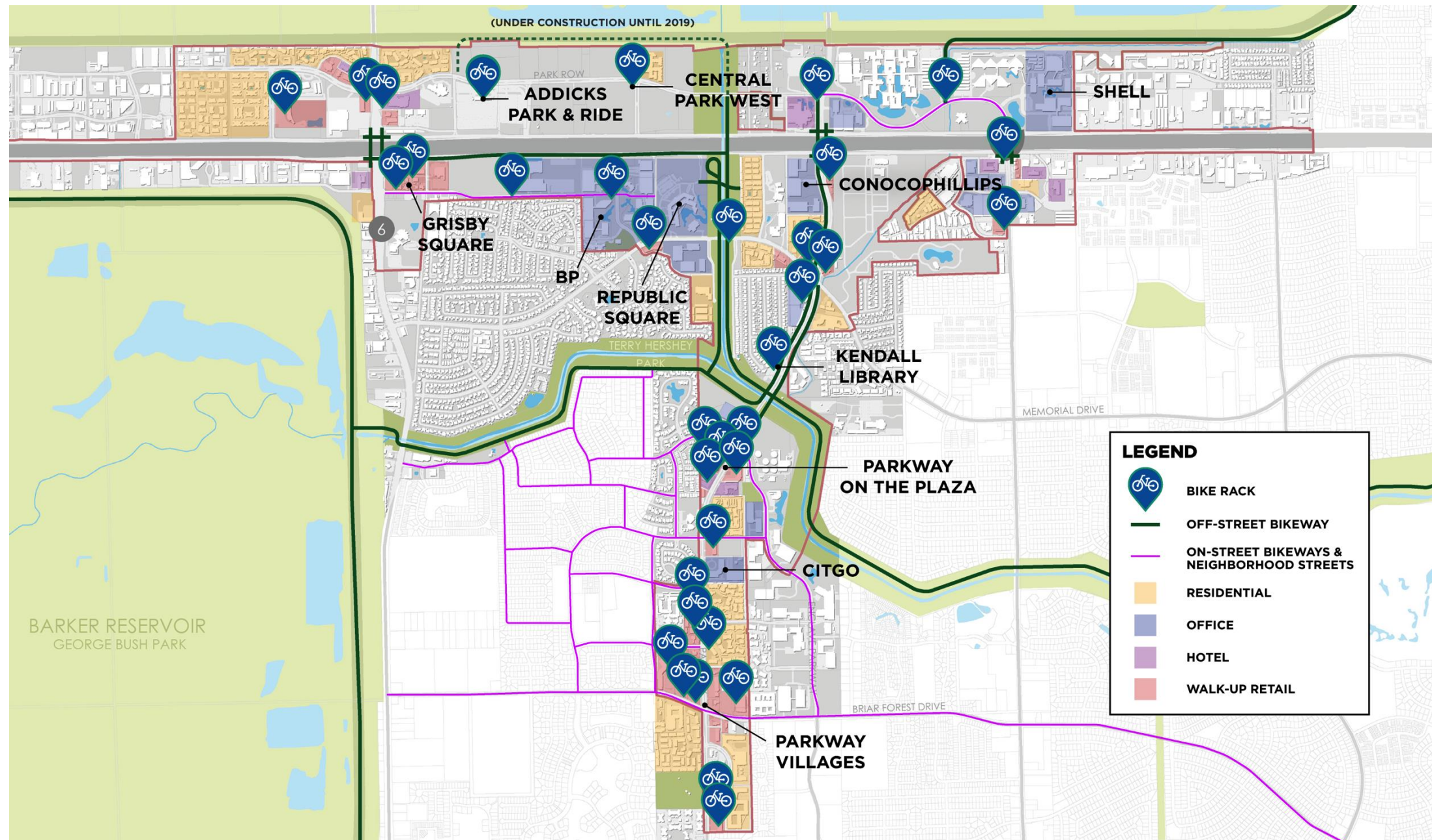


EXISTING PUBLIC BIKE RACKS

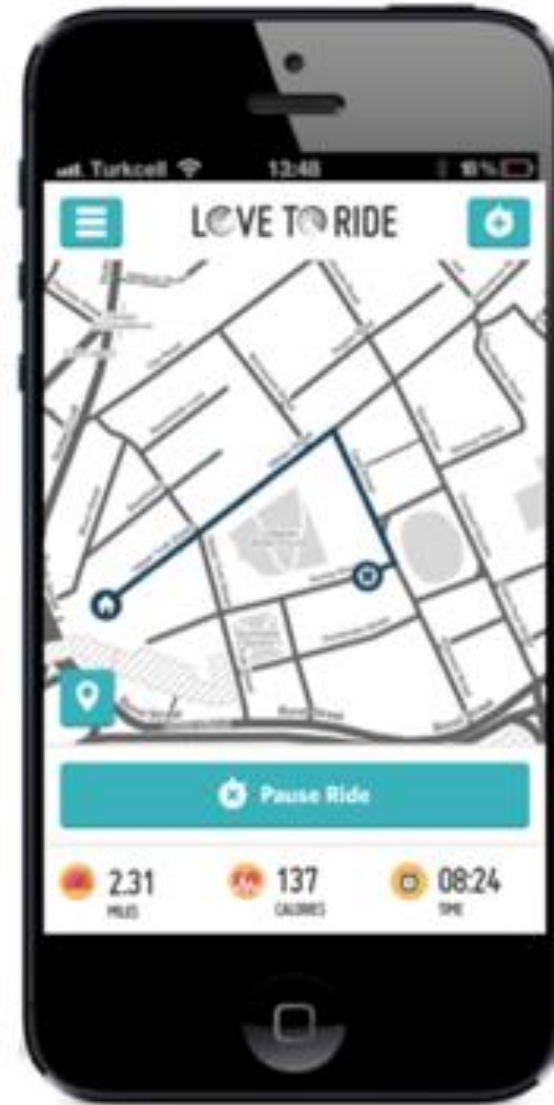


ENERGY CORRIDOR BIKE SHARE NETWORK VISION

Expanded Energy Corridor Bike Share Network

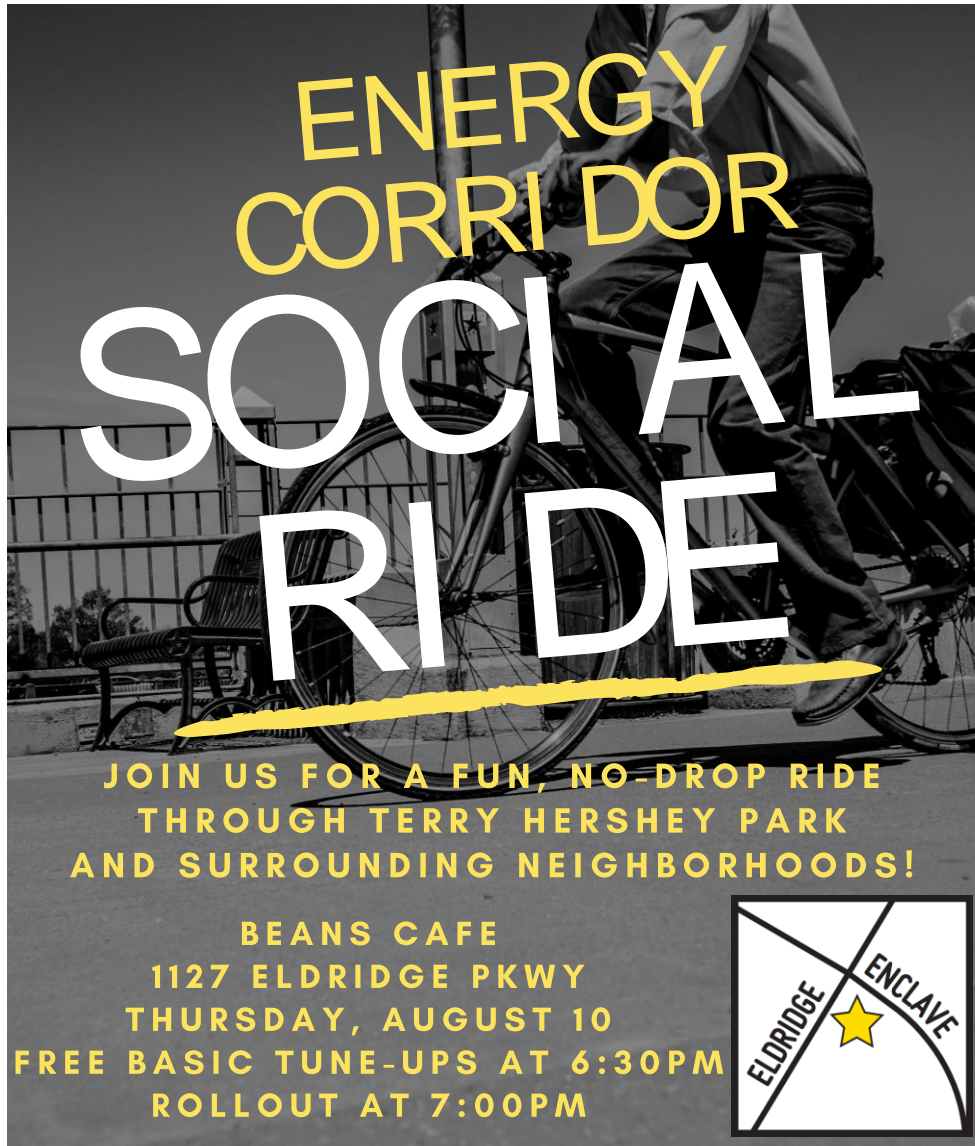


Change Behavior – APPs



energycorridor


Bike to Work Day and Social Rides



ENERGY
CORRIDOR
SOCIAL
RIDE

JOIN US FOR A FUN, NO-DROP RIDE
THROUGH TERRY HERSHEY PARK
AND SURROUNDING NEIGHBORHOODS!

BEANS CAFE
1127 ELDRIDGE PKWY
THURSDAY, AUGUST 10
FREE BASIC TUNE-UPS AT 6:30PM
ROLLOUT AT 7:00PM



FREE REFRESHMENTS
COURTESY OF



energycorridor

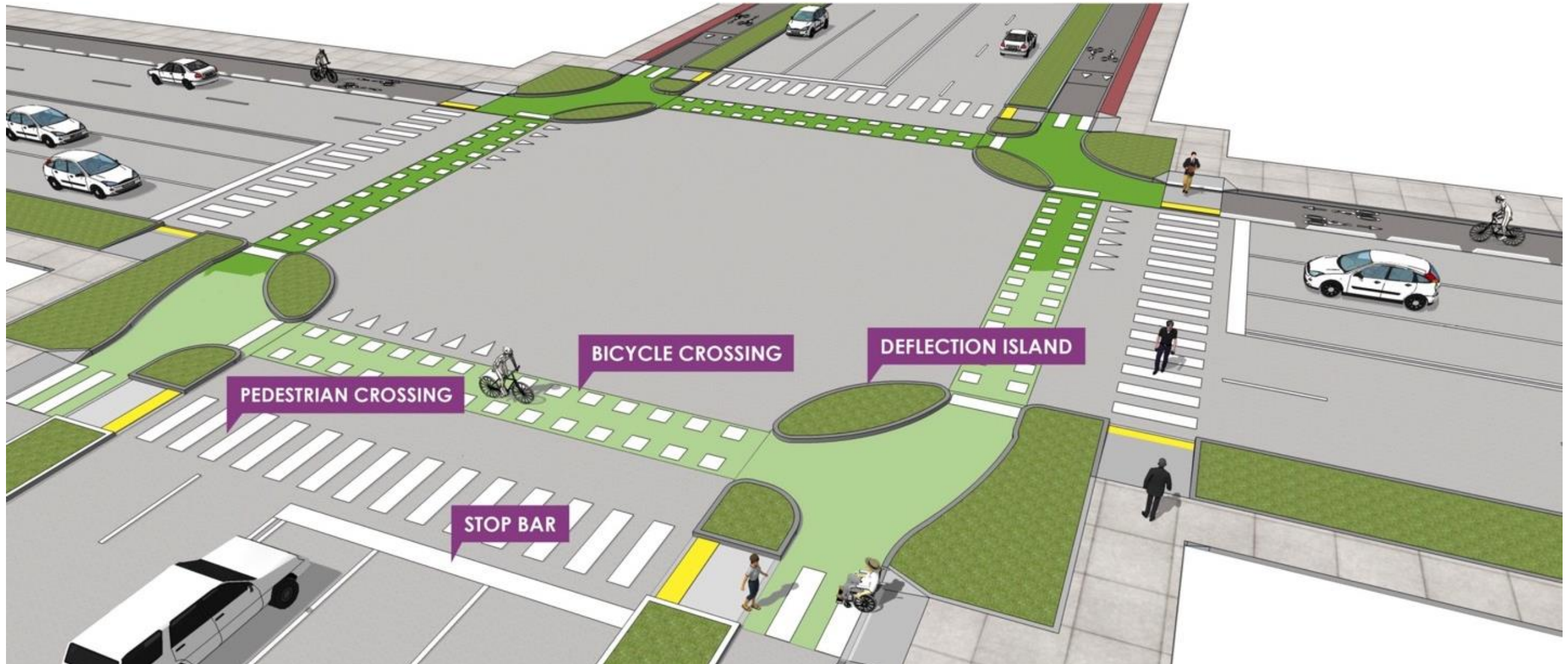


BIKEHOUSTON®



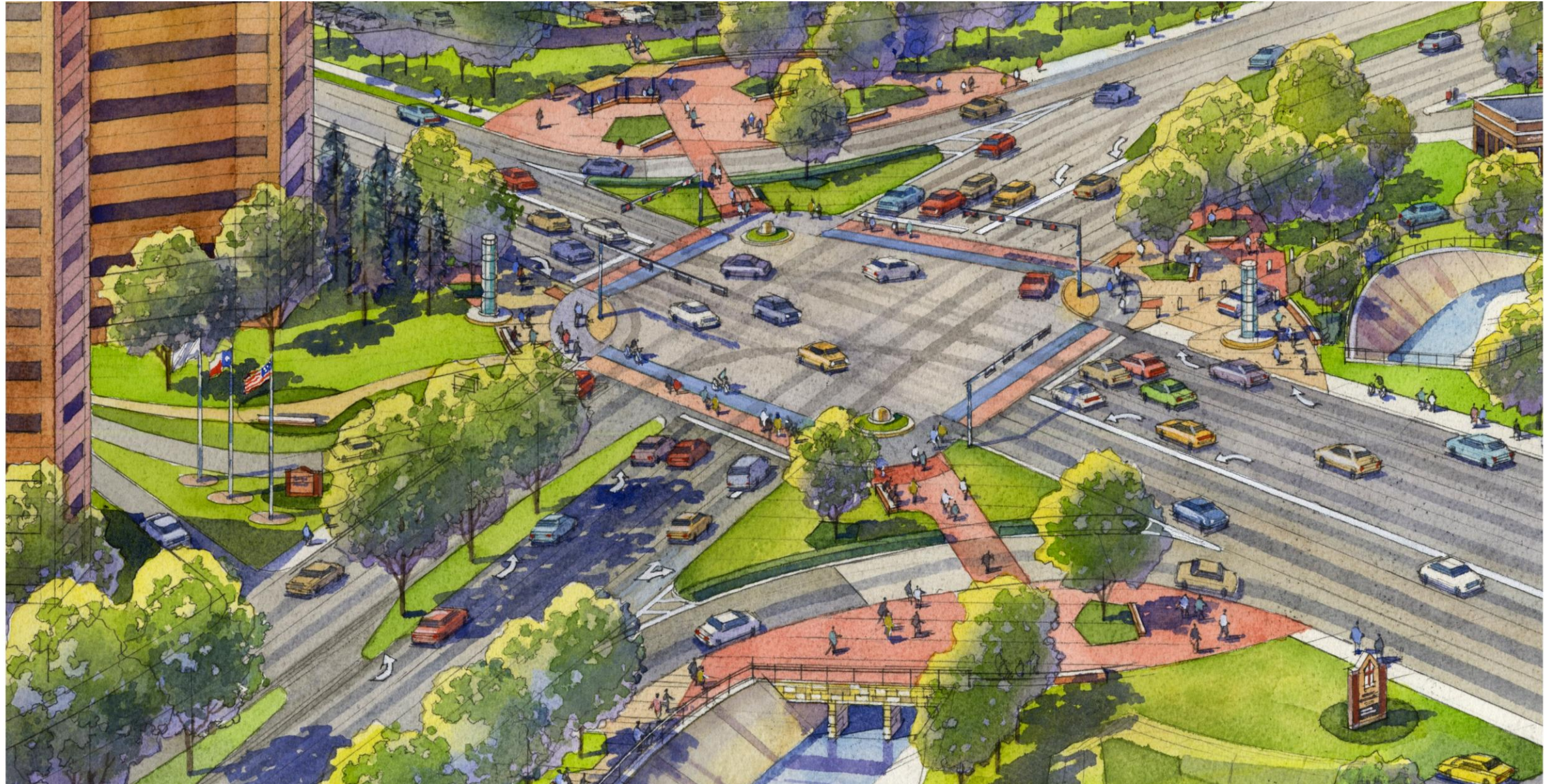
energycorridor

Protected Intersections



energycorridor

Memorial / Eldridge Intersection



energycorridor

Memorial / Eldridge Pedestrian Refuge



energycorridor

Memorial / Eldridge Corner Enhancements

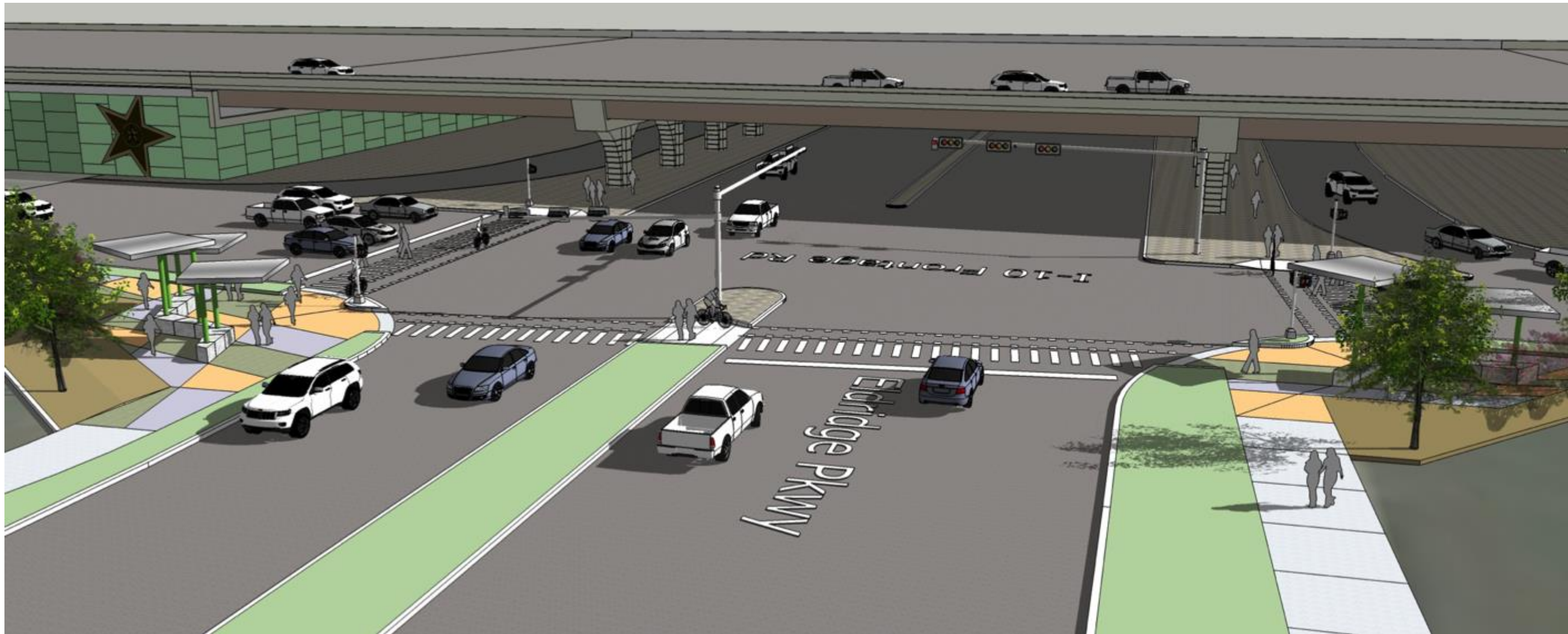


energycorridor

IH 10 Intersections Enhancement Project



IH 10 Protected Intersections Design



energycorridor

IH 10 Protected Intersections Design



IH 10 / Park 10 Blvd. Intersection Built



IH 10 / SH 6 Intersection Built



IH 10 / Eldridge Intersection Built



energycorridor

IH 10 / Dairy Ashford Intersection Built



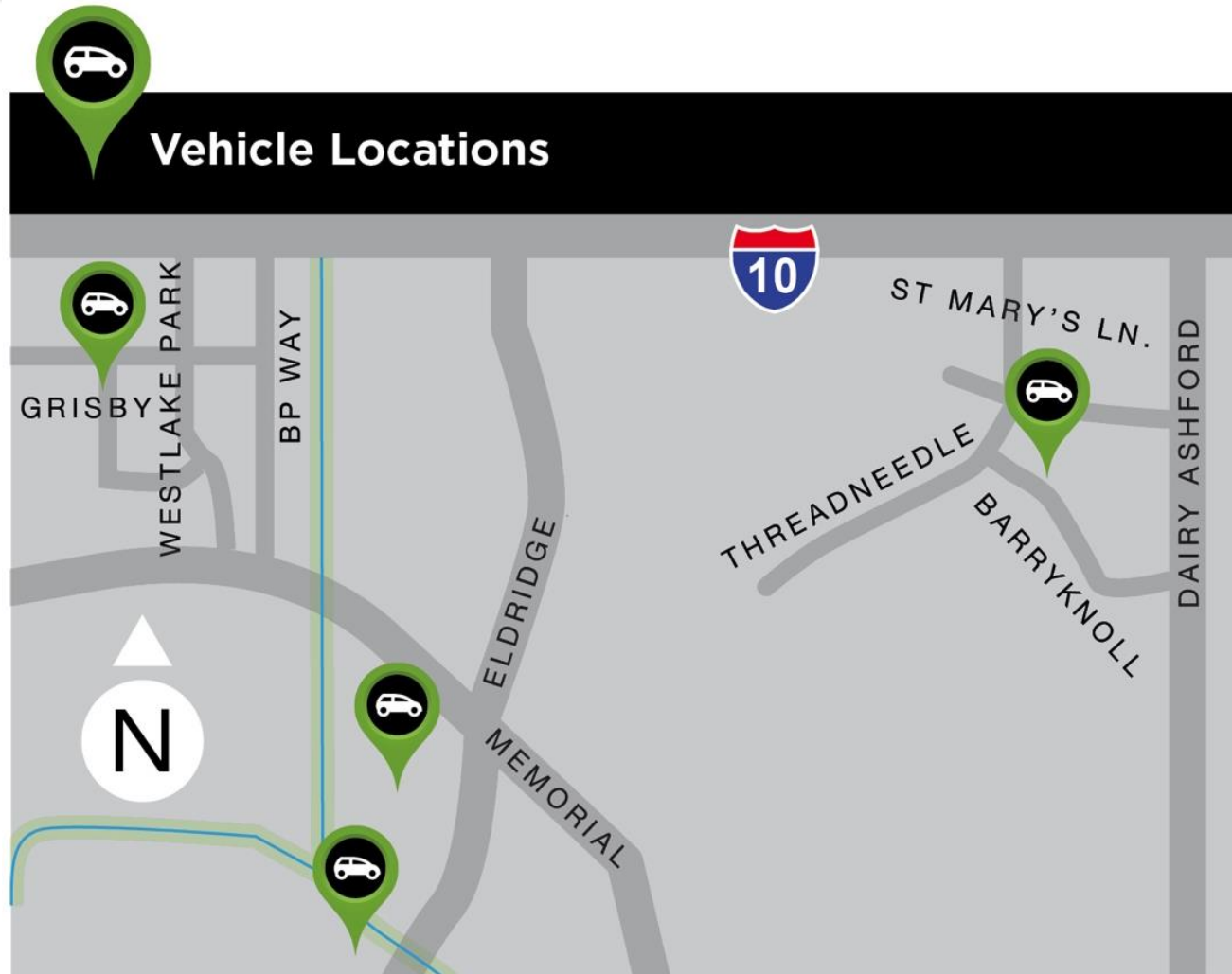
Enterprise CarShare in The Energy Corridor



GOOD TO GO...TOGETHER!



Enterprise CarShare in The Energy Corridor



Two Westlake

570 Westlake Park Blvd
Houston, TX 77079

Eldridge Oaks

1080 Eldridge Parkway
Houston, TX 77077

Ashford V Plaza

14701 St. Mary's Lane
Houston, TX 77079

Eldridge Place

777 N. Eldridge Parkway,
Houston, TX 77079



energycorridor

Enterprise CarShare in The Energy Corridor

How it works

- Become a member at EnterpriseCarShare.com/EnergyCorridor
- Vanpool, carpool, bike, walk, or take the bus to work
- Reserve online and check out for workday errands
- Return

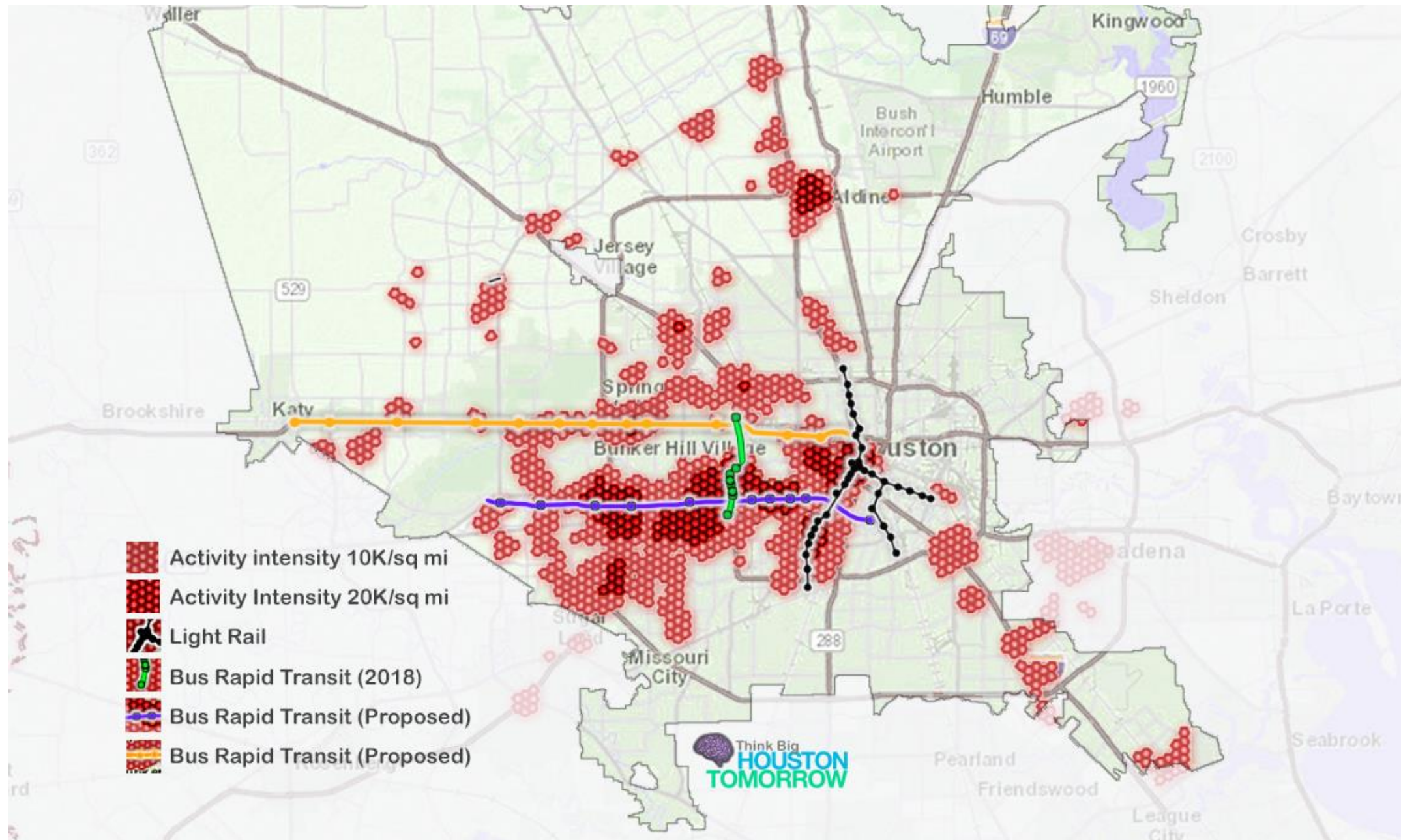
Membership includes

- Fuel, damage and liability protection
- Vehicle maintenance
- 24/7 roadside and member assistance
- International drivers licenses accepted
- \$9/hour on weekdays
- \$8/hour on weekends

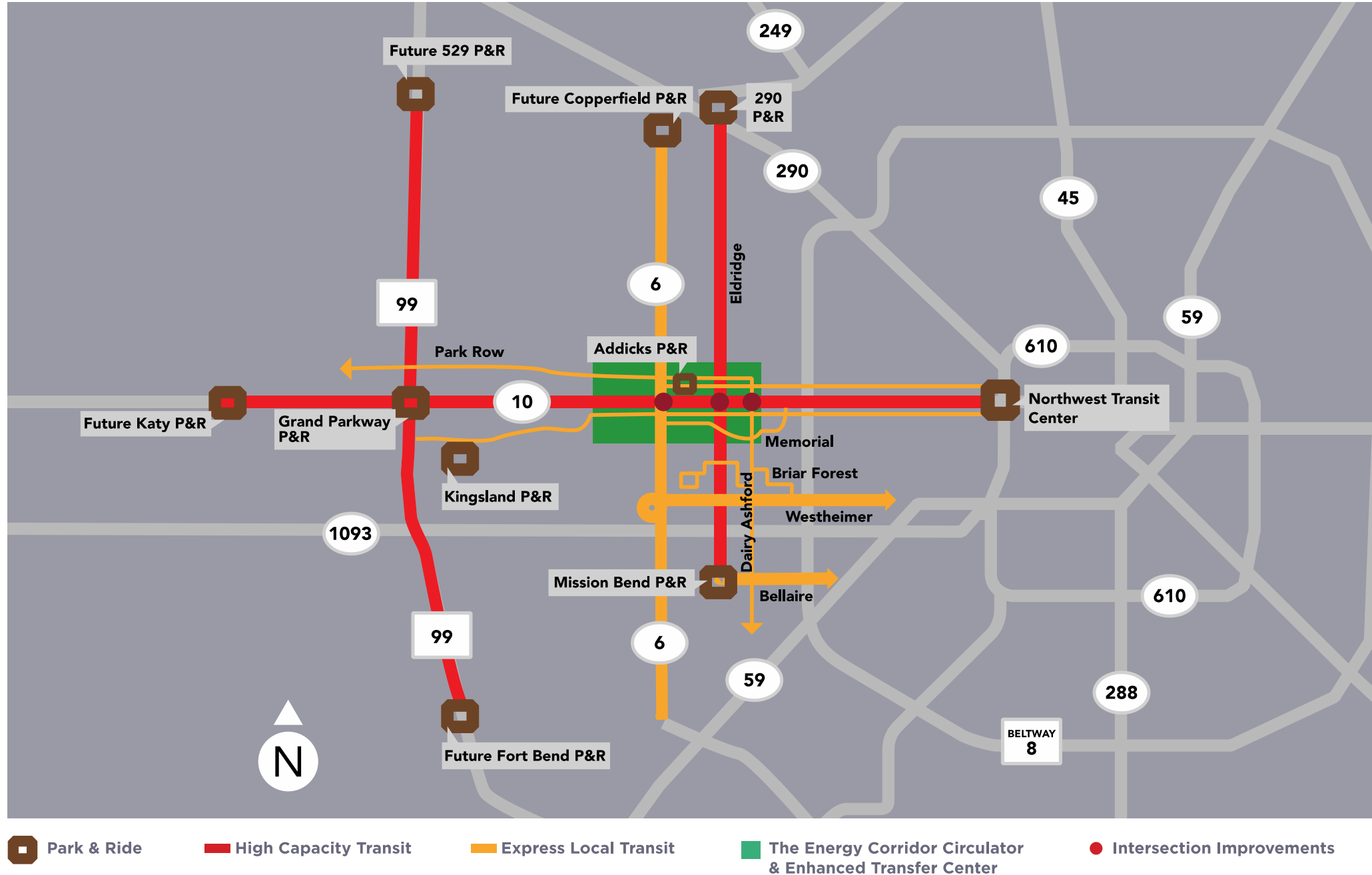


energycorridor

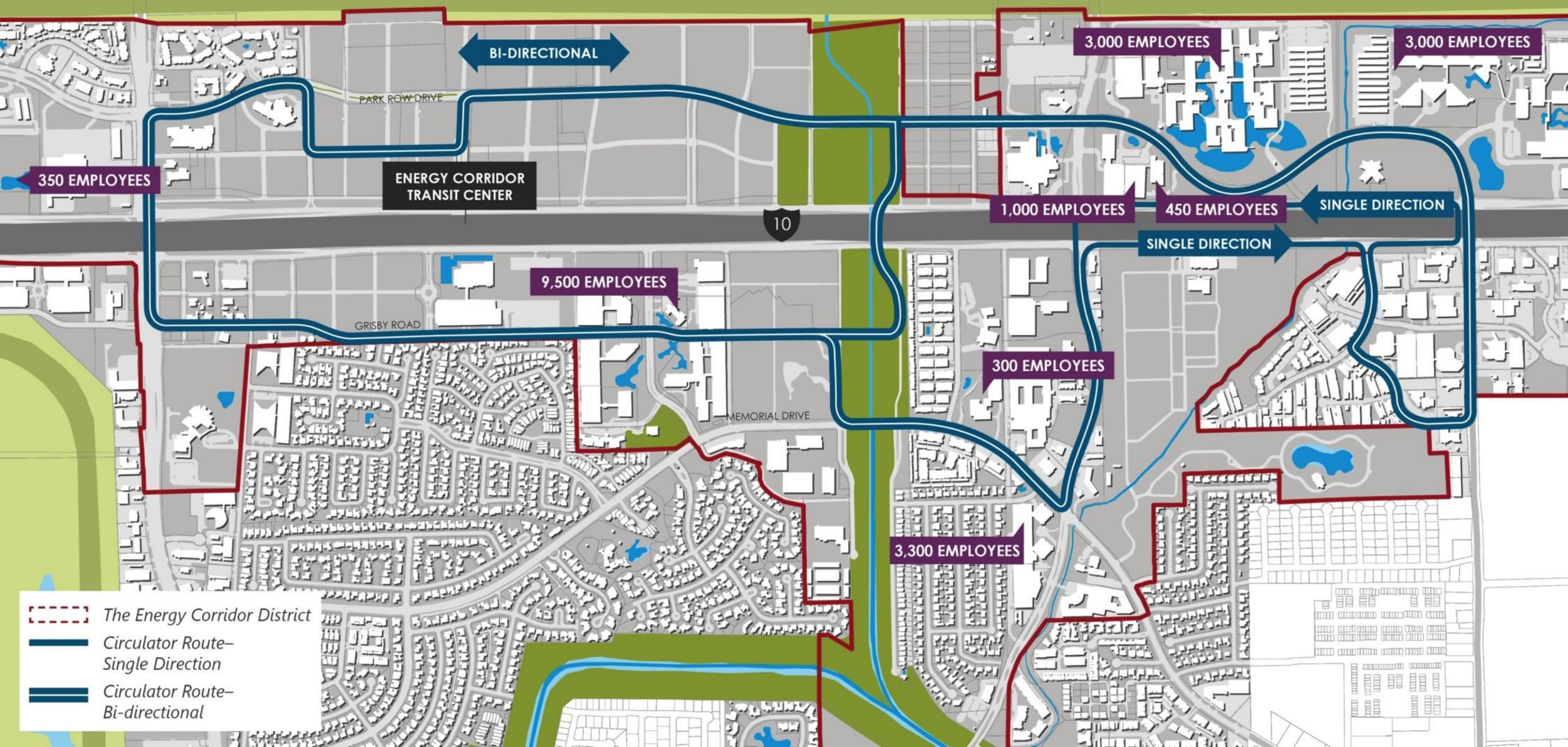
Houston Tomorrow Urban Transit Framework



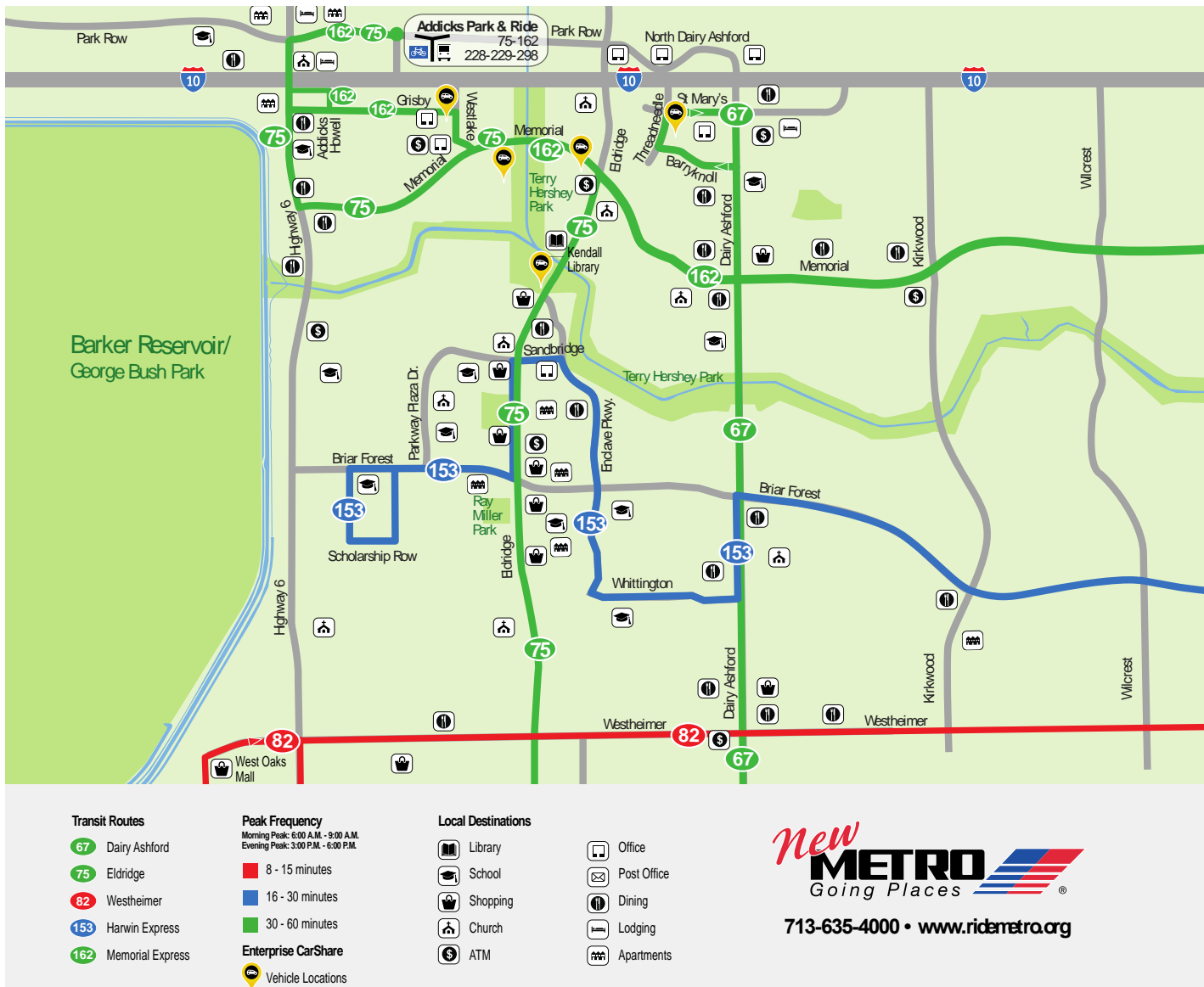
West Houston Regional Transit Concept



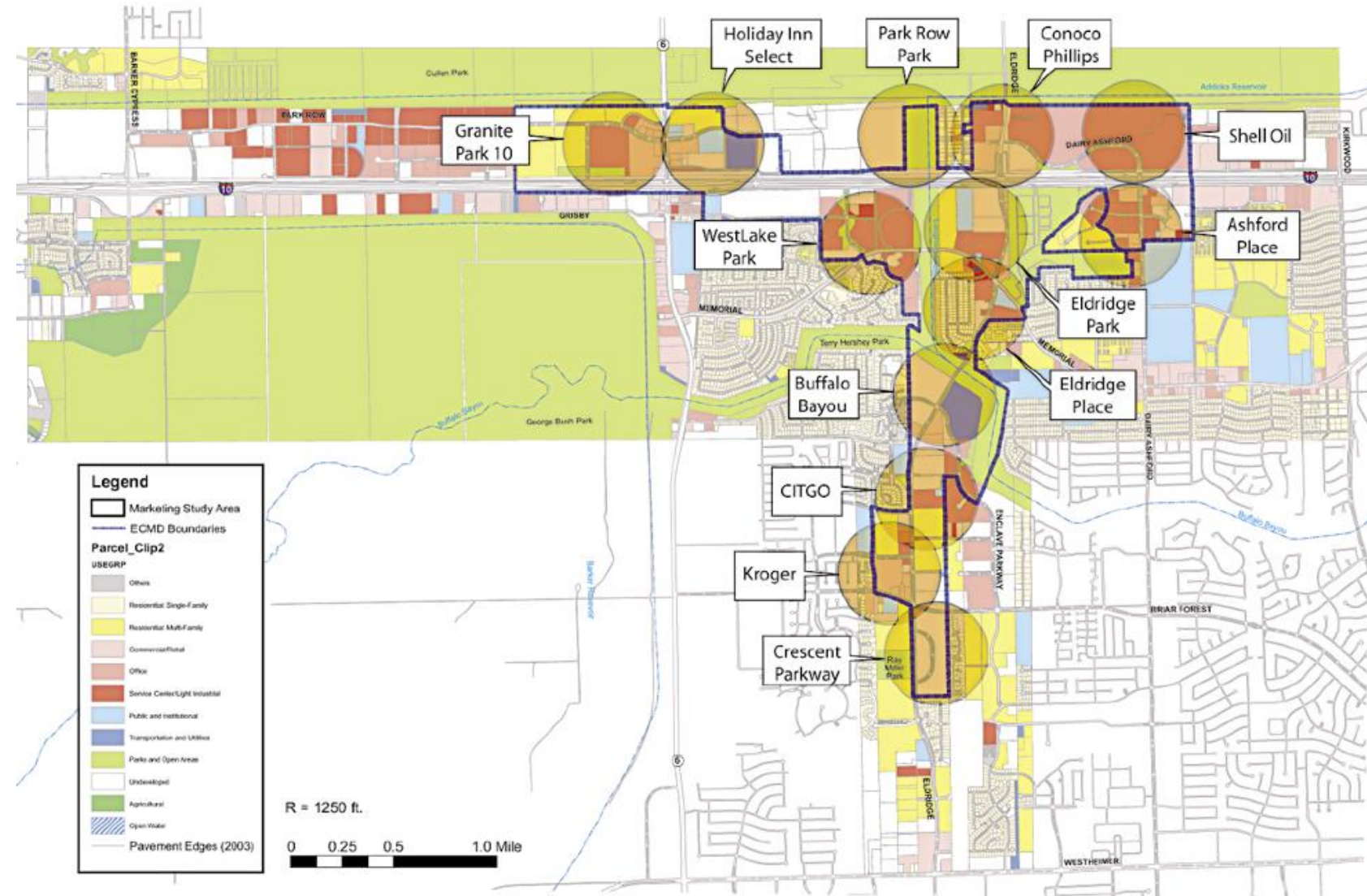

PROPOSED TRANSIT IMPROVEMENTS: ECD Circulator



METRO Bus Patron Enhancements

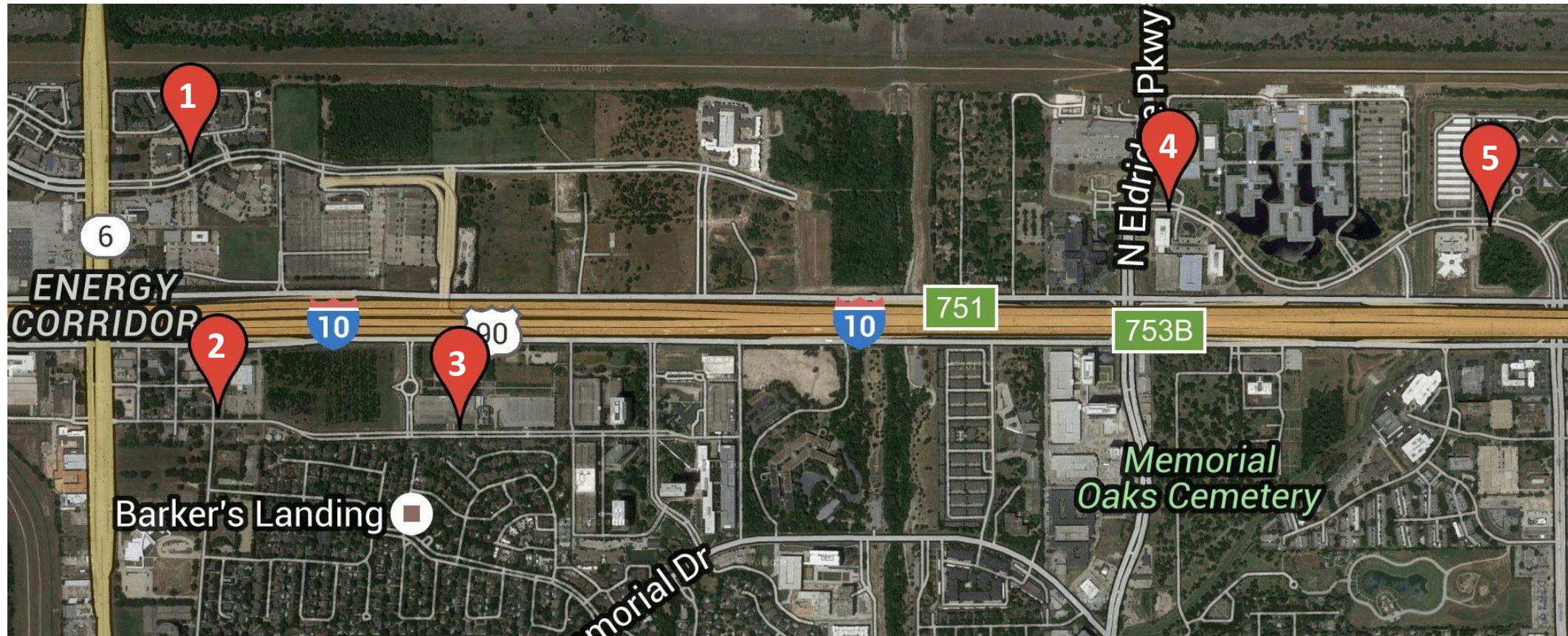


The Energy Corridor District Walking Sheds



energycorridor

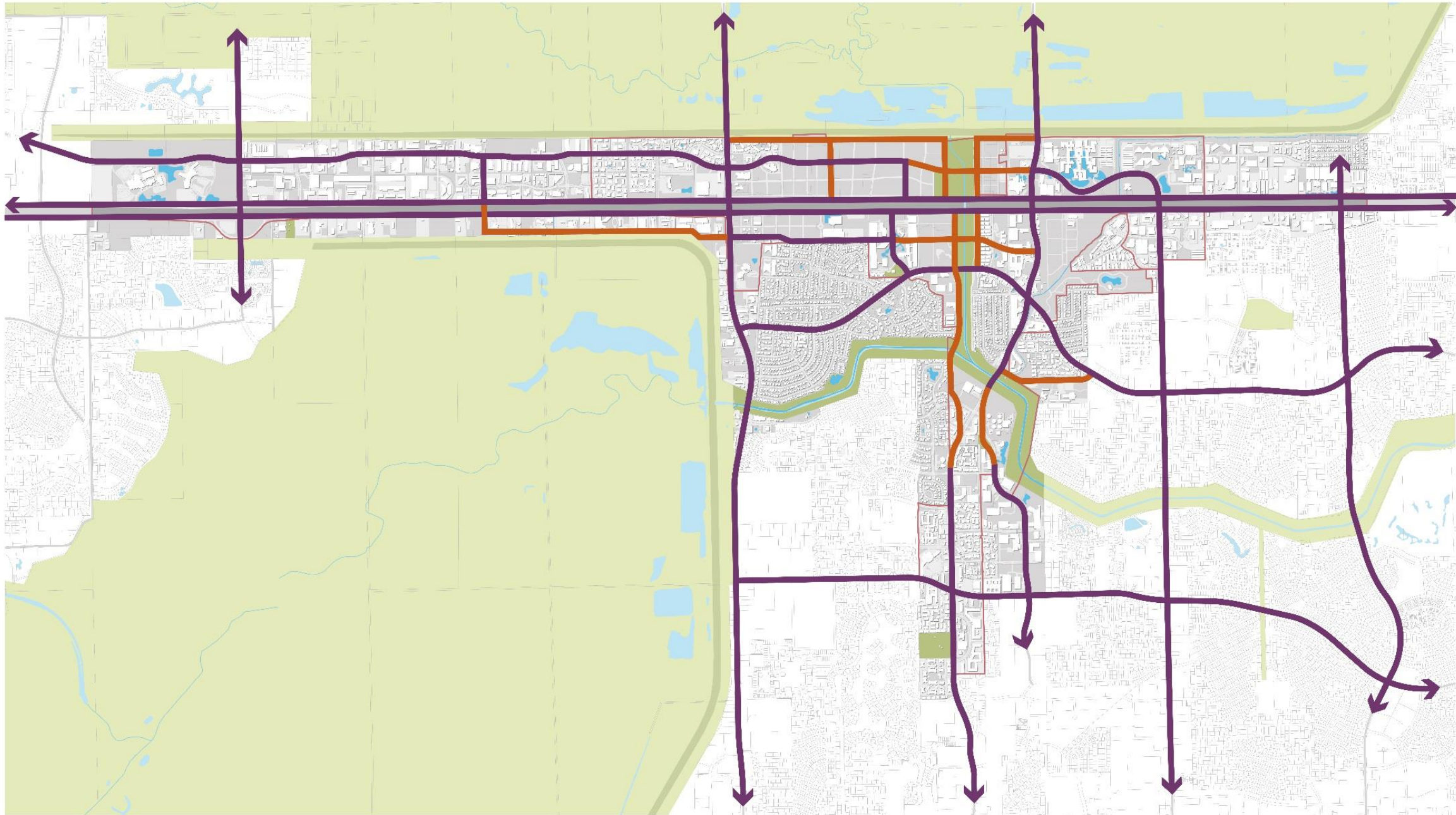
TCEQ LIP Grant Bus Patron Amenities



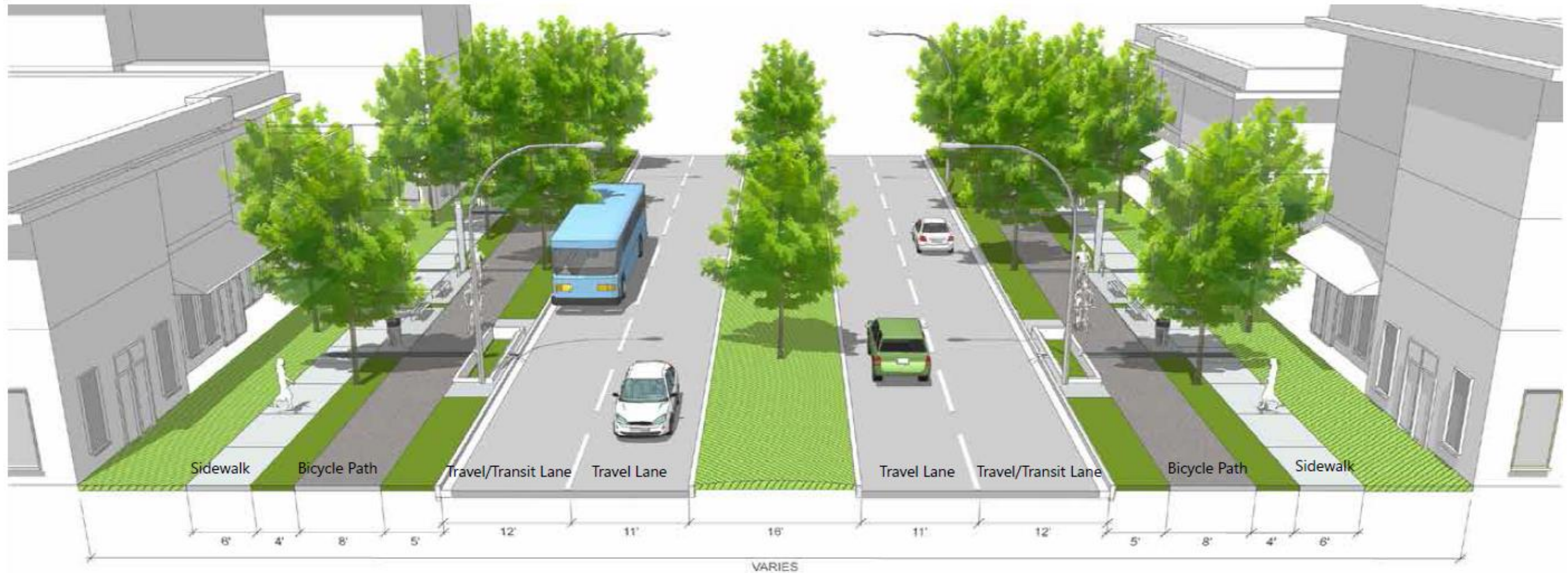
- 1 Westbound Park Row @ Park & Ride Drive
- 2 Westbound Grisby @ Addicks Howell Road
- 3 Westbound Grisby @ Helios Way

- 4 Eastbound N Dairy Ashford @ Eldridge Parkway
- 5 South bound N Dairy Ashford @ Katy Freeway

A New Approach – Improved Mobility Network




A New Approach – Complete Mobility



energycorridor

Questions?



Kelly Rector
Tel. 281-759-3800
krector@energycorridor.org